South Cambridgeshire District Council

South Cambridgeshire Local Development Framework
Pre-submission Public Participation

Proposals Map

Published by South Cambridgeshire District Council

ISBN: 0906016290 **© June 2005**

D.B Hussell, B Sc. (Hons), M Sc. (Town Planning), MRTPI – Development Services Director

South Cambridgeshire District Council

South Cambridgeshire Local Development Framework
Pre-submission Public Participation

Proposals Map

Published by South Cambridgeshire District Council

ISBN: 0906016290 **© June 2005**

D.B Hussell, B Sc. (Hons), M Sc. (Town Planning), MRTPI – Development Services Director

CONTENTS

Inset Proposals Map No. — **Major Development Site**

A Northstowe
B Cambridge East
C Trumpington West
D South of Addenbrooke's
E Cambridge Northern Fringe

Inset Proposals Map No. — **Village**

1 Abington Pigotts
2 Arrington
3 Babraham
4 Balsham
5 Bar Hill
6 Barrington
7 Bartlow
8 Barton
9 Bassingbourn
10 Bassingbourn Barracks
11 Bourn
12 Boxworth
13 Highfields Caldecote
14 Cambourne
15 Cambridge Airport Safety Zone
16 Carlton
17 Castle Camps
18 Caxton
19 Cherry Hinton
20 Comberton
21 Conington
22 Coton
23 Cottenham
24 Croxton
25 Croydon
26 Dry Drayton
27 Duxford
28 Elsworth
29 Eltisley
30 Fen Ditton
31 Fen Drayton
32 Fen Drayton Former LSA Estates
33 Fowlmere
34 Foxton
35 Fulbourn

Inset Proposals

Map No.	Village
36	Gamlingay
37	Girton
38	Grantchester
39	Graveley
40	Great & Little Abington
41	Great Abington, Granta Park
42	Great Abington Former LSA Estates
43	Great Chishill
44	Great & Little Eversden
45	Great Shelford & Stapleford
46	Great Wilbraham
47	Guilden Morden
48	Hardwick
49	Harlton
50	Harston
51	Haslingfield
52	Hatley
53	Hauxton
54	Heathfield
55	Heydon
56	Hildersham
57	Hinxton
58	Histon & Impington
59	Horningsea
60	Horseheath
61	Ickleton
62	Kingston
63	Knapwell
64	Kneesworth
65	Landbeach
66	Landbeach, Cambridge Research Park & adjoining site
67	Linton
68	Litlington
69	Little Gransden
70	Little Shelford
71	Little Wilbraham
72	Lolworth
73	Longstanton
74	Longstowe
75	Madingley
76	Melbourn
77	Meldreth
78	Milton
79	Newton
80	Oakington
81	Orwell

Inset Proposals

Map No.	Village
82	Over
83	Pampisford
84	Papworth Everard
85	Papworth St Agnes
86	Rampton
87	Sawston
88	Sawston, Spicers
89	Shepreth
90	Shingay-cum-Wendy
91	Shudy Camps
92	Six Mile Bottom
93	Steeple Morden
94	Stow-cum-Quy
95	Streetly End
96	Swavesey
97	Swavesey, Buckingway Business Park
98	Tadlow
99	Teversham
100	Thriplow
101	Toft
102	Waterbeach
103	Weston Colville
104	Weston Green
105	West Wickham
106	West Wratting
107	Whaddon
108	Whittlesford
109	Whittlesford Bridge
110	Willingham
111	Wimpole

Key


Frameworks DP/7 & DP/8
Special Policy Area
Conservation Area CH/5
Areas covered by other maps
Improved Landscaping CSF/5
Country Park NS/23(a.i), NS/23(a.ii), CE/25(1) & CSF/5(2a)
Green Separation NS/6 & CE/6
Major Development Site
Scheduled Ancient Monument CH/2
South Cambridgeshire District Boundary
Site of Special Scientific Interest NE/7
Rapid Transit Route SP/14
Important Countryside Frontage CH/7
Major Developed Site in the Green Belt GB/5
Established employment area in the countryside ET/4
Housing Allocation SP/1
Housing Commitment SP/1
County Wildlife Site NE/7
Local Nature Reserve NE/7
Lordsbridge Restricted Zone SF/10
Lordsbridge Consultation Zone SF/10
Employment Allocation SP/4 & SP/5
Employment Commitment SP/4 & SP/5
Historic Parks and Gardens CH/1
Protected Village Amenity Area CH/6
Green Belt GB/1
High Risk Flood Zone 2005 NE/13
Medium Risk Flood Zone 2005 NE/13
Landscape Buffers NS/16
Green Separation SP/21
Cambridge East Phase 1 CE/3(1) & CE/3(2,3)

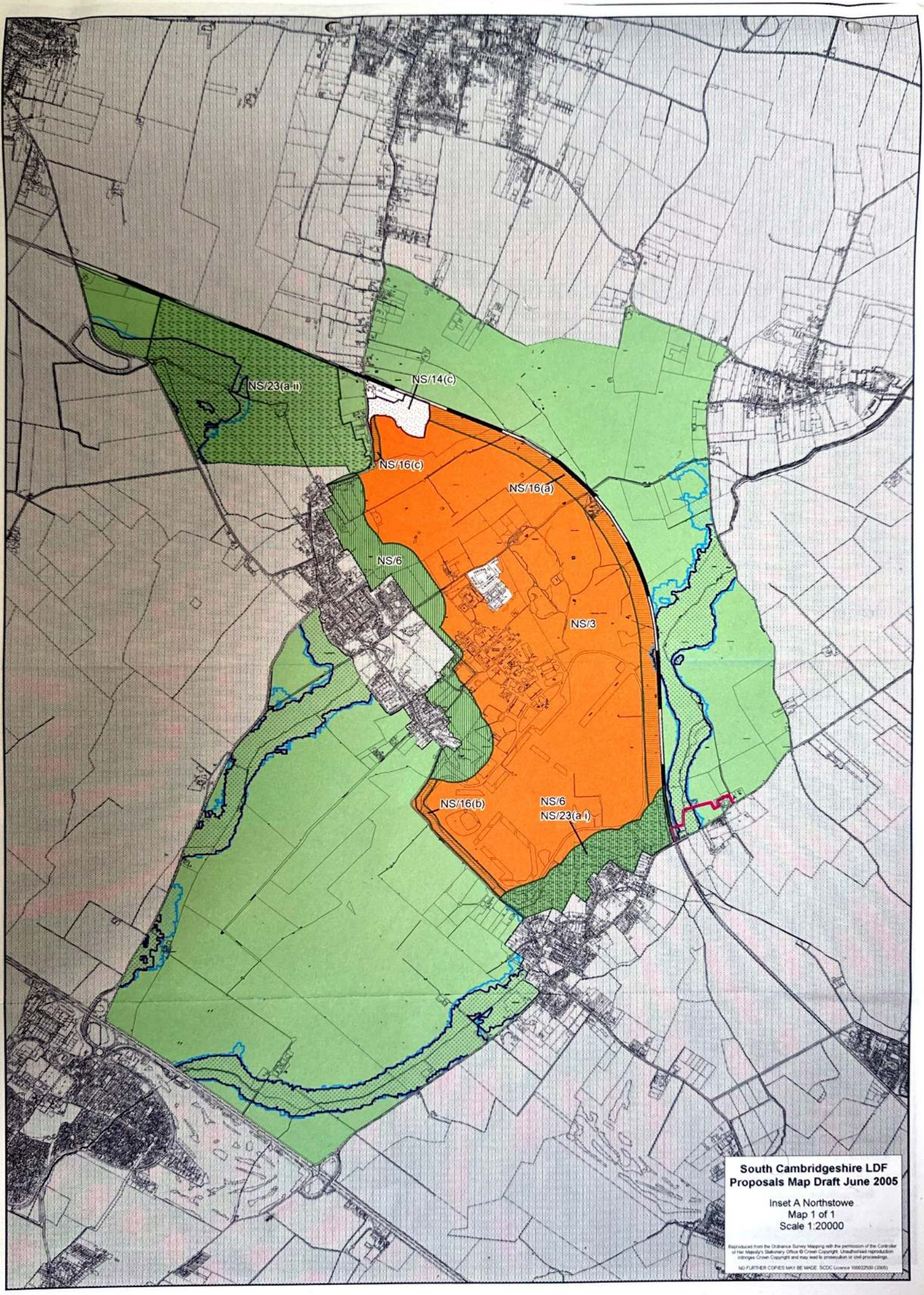
NS/23(a ii)
NS/14(c)
NS/16(c)
NS/16(a)
NS/6
NS/3
NS/16(b)
NS/6
NS/23(a i)
South Cambridgeshire LDF
Proposals Map Draft June 2005
Inset A Northstowe
Map 1 of 1
Scale 1:20000
Reproduced from the Ordnance Survey Mapping with the permission of the Controller of Her Majesty's Stationery Office © Crown Copyright. Unauthorised reproduction infringes Crown Copyright and may lead to prosecution or civil proceedings.
NO FURTHER COPIES MAY BE MADE. SCDC Licence 100022500 (2005)

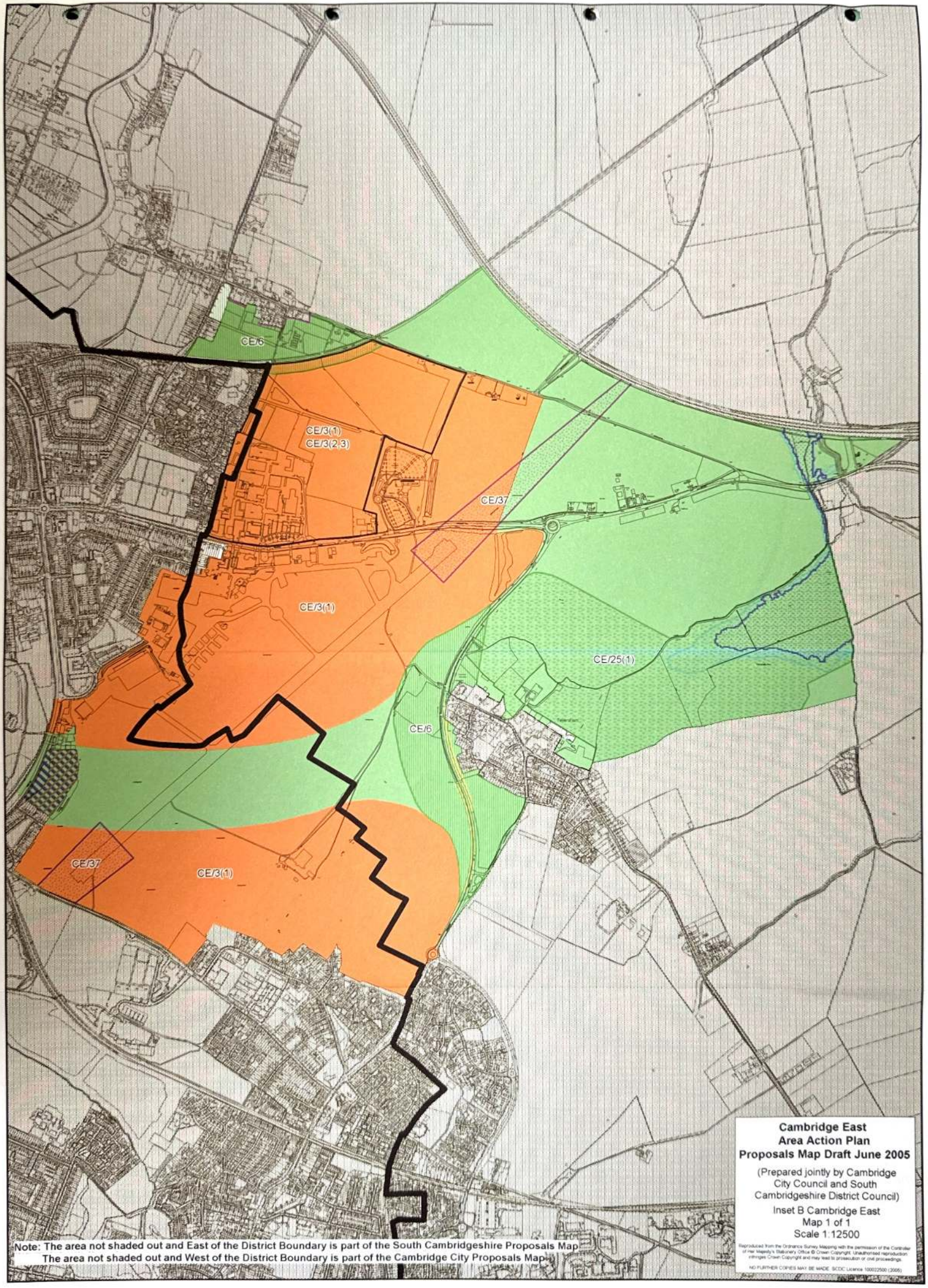

Cambridge East
Area Action Plan
Proposals Map Draft June 2005

(Prepared jointly by Cambridge City Council and South Cambridgeshire District Council)

Inset B Cambridge East
Map 1 of 1
Scale 1:12500

Reproduced from the Ordnance Survey Mapping with the permission of the Controller of Her Majesty's Stationery Office © Crown Copyright. Unauthorised reproduction infringes Crown Copyright and may lead to prosecution or civil proceedings.

NO FURTHER COPIES MAY BE MADE. SCDC Licence 100022500 (2005)

Note: The area not shaded out and East of the District Boundary is part of the South Cambridgeshire Proposals Map
The area not shaded out and West of the District Boundary is part of the Cambridge City Proposals Map

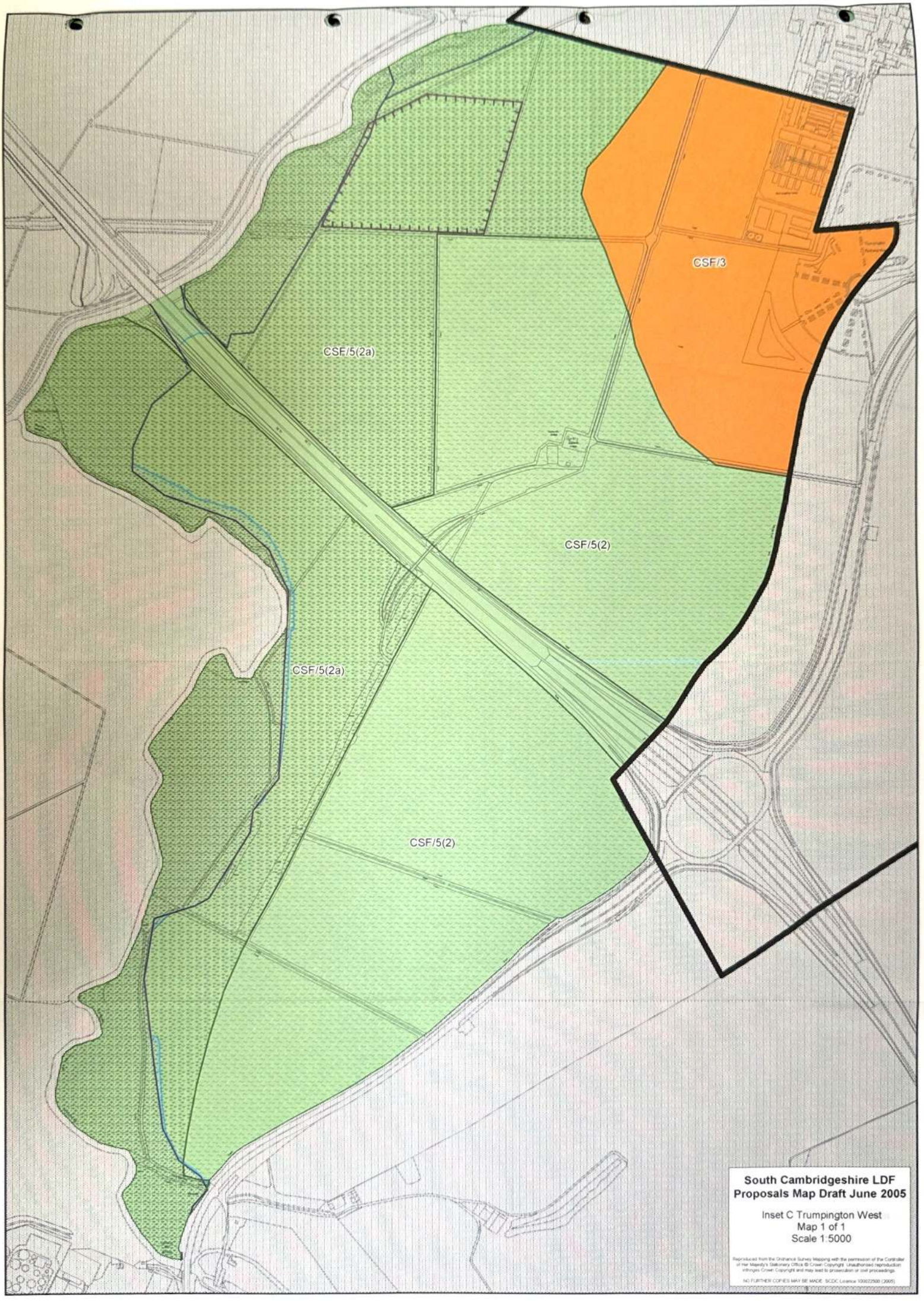

South Cambridgeshire LDF
Proposals Map Draft June 2005

Inset C Trumpington West
Map 1 of 1
Scale 1:5000

Reproduced from the Ordnance Survey Mapping with the permission of the Controller of Her Majesty's Stationery Office © Crown Copyright. Unauthorised reproduction infringes Crown Copyright and may lead to prosecution or civil proceedings.

NO FURTHER COPIES MAY BE MADE. SCDC Licence 100022500 (2005)

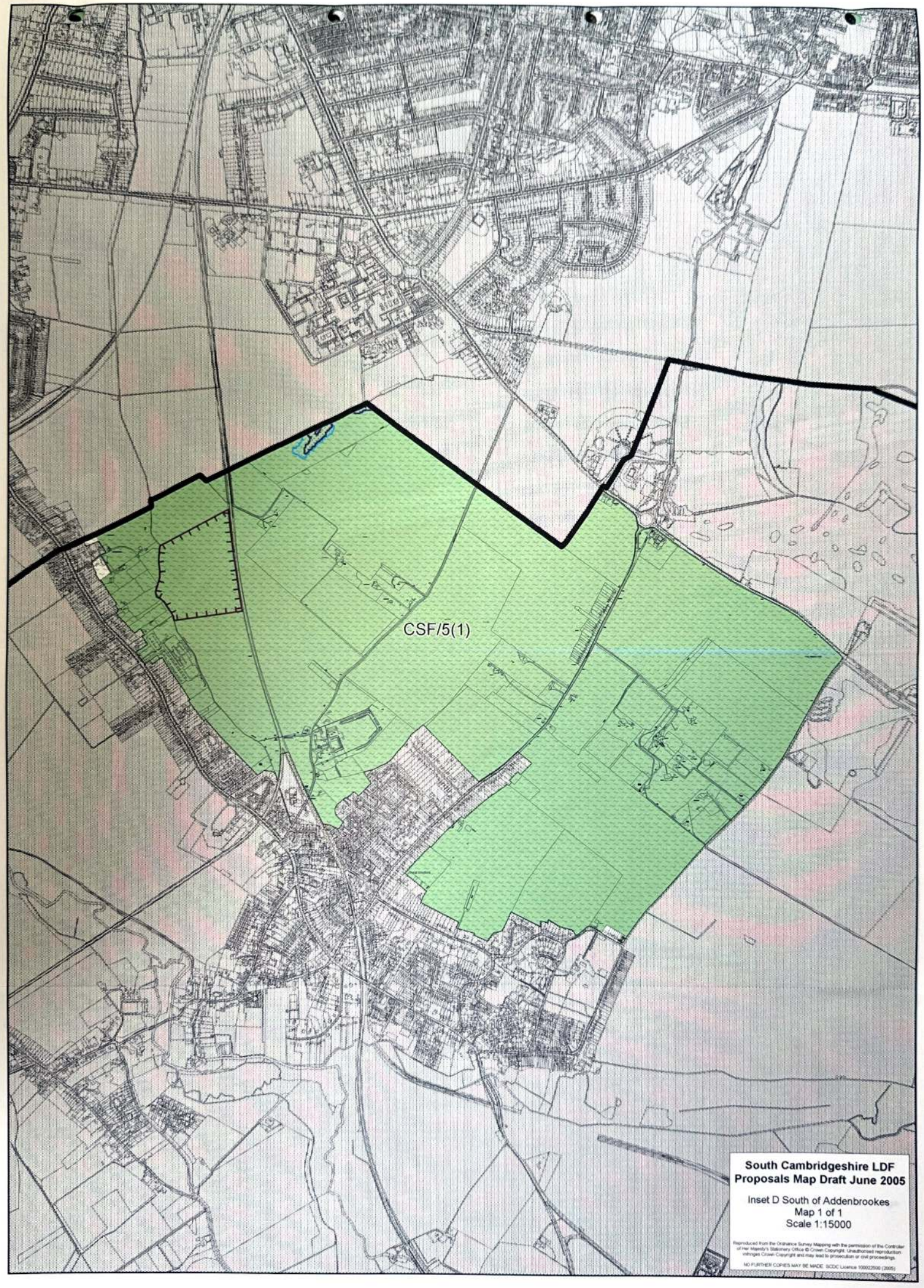
CSF/5(1)
South Cambridgeshire LDF
Proposals Map Draft June 2005
Inset D South of Addenbrookes
Map 1 of 1
Scale 1:15000
Reproduced from the Ordnance Survey Mapping with the permission of the Controller of Her Majesty's Stationery Office © Crown Copyright. Unauthorised reproduction infringes Crown Copyright and may lead to prosecution or civil proceedings.
NO FURTHER COPIES MAY BE MADE. SCDC Licence 100022500 (2005)

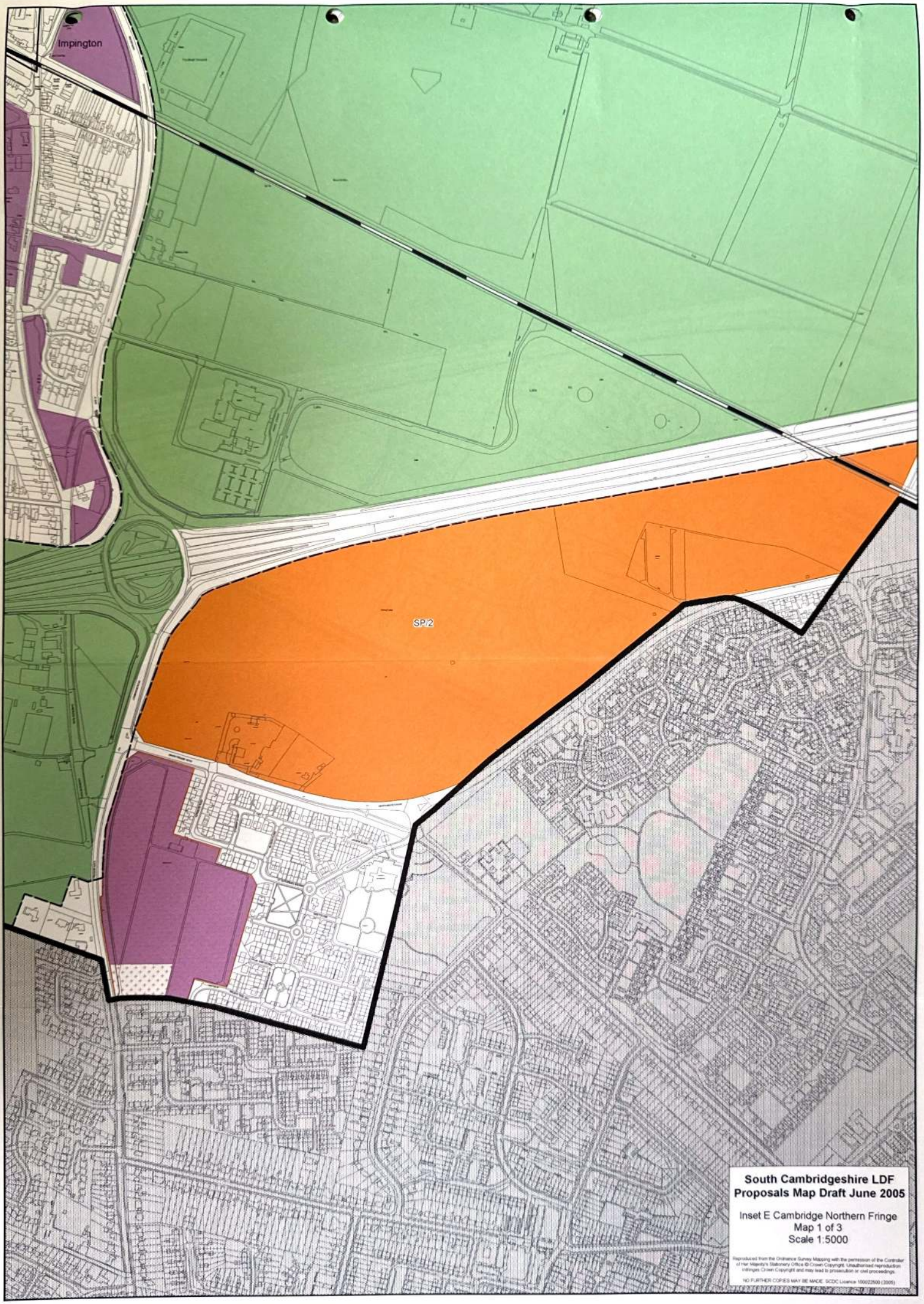

South Cambridgeshire LDF
Proposals Map Draft June 2005

Inset E Cambridge Northern Fringe
Map 1 of 3
Scale 1:5000

Reproduced from the Ordnance Survey Mapping with the permission of the Controller of Her Majesty's Stationery Office © Crown Copyright. Unauthorised reproduction infringes Crown Copyright and may lead to prosecution or civil proceedings.

NO FURTHER COPIES MAY BE MADE. SCDC Licence 100022500 (2005)



South Cambridgeshire LDF
Proposals Map Draft June 2005

Inset E Cambridge Northern Fringe
Map 2 of 3
Scale 1:5000

Reproduced from the Ordnance Survey Mapping with the permission of the Controller of Her Majesty's Stationery Office © Crown Copyright. Unauthorised reproduction infringes Crown Copyright and may lead to prosecution or civil proceedings.

NO FURTHER COPIES MAY BE MADE. SCDC Licence 100022599 (2005)

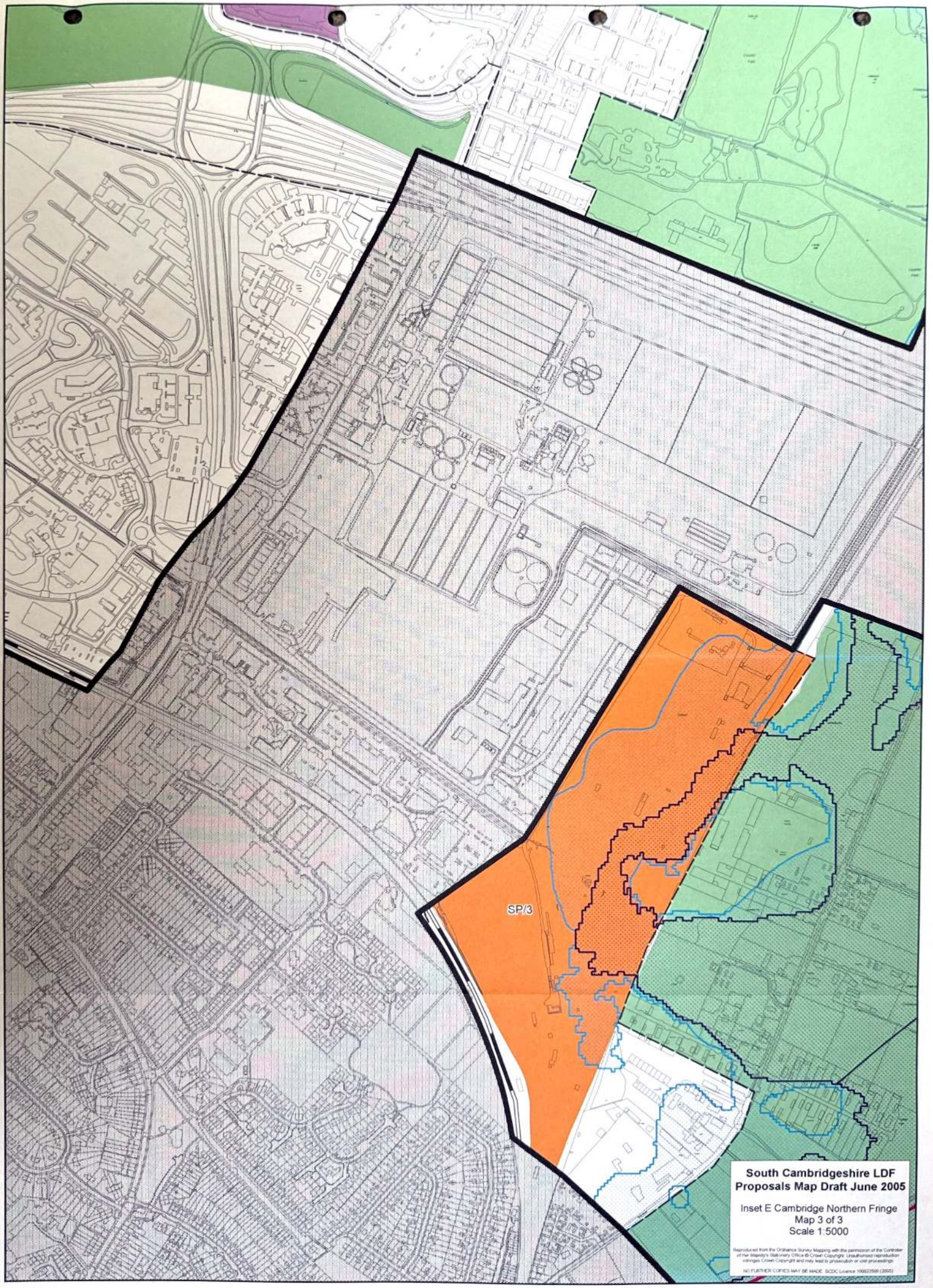

South Cambridgeshire LDF
Proposals Map Draft June 2005

Inset E Cambridge Northern Fringe
Map 3 of 3
Scale 1:5000

Reproduced from the Ordnance Survey Mapping with the permission of the Controller of Her Majesty's Stationery Office © Crown Copyright. Unauthorised reproduction infringes Crown Copyright and may lead to prosecution or civil proceedings.

NO FURTHER COPIES MAY BE MADE. SCDC Licence 100022500 (2005)

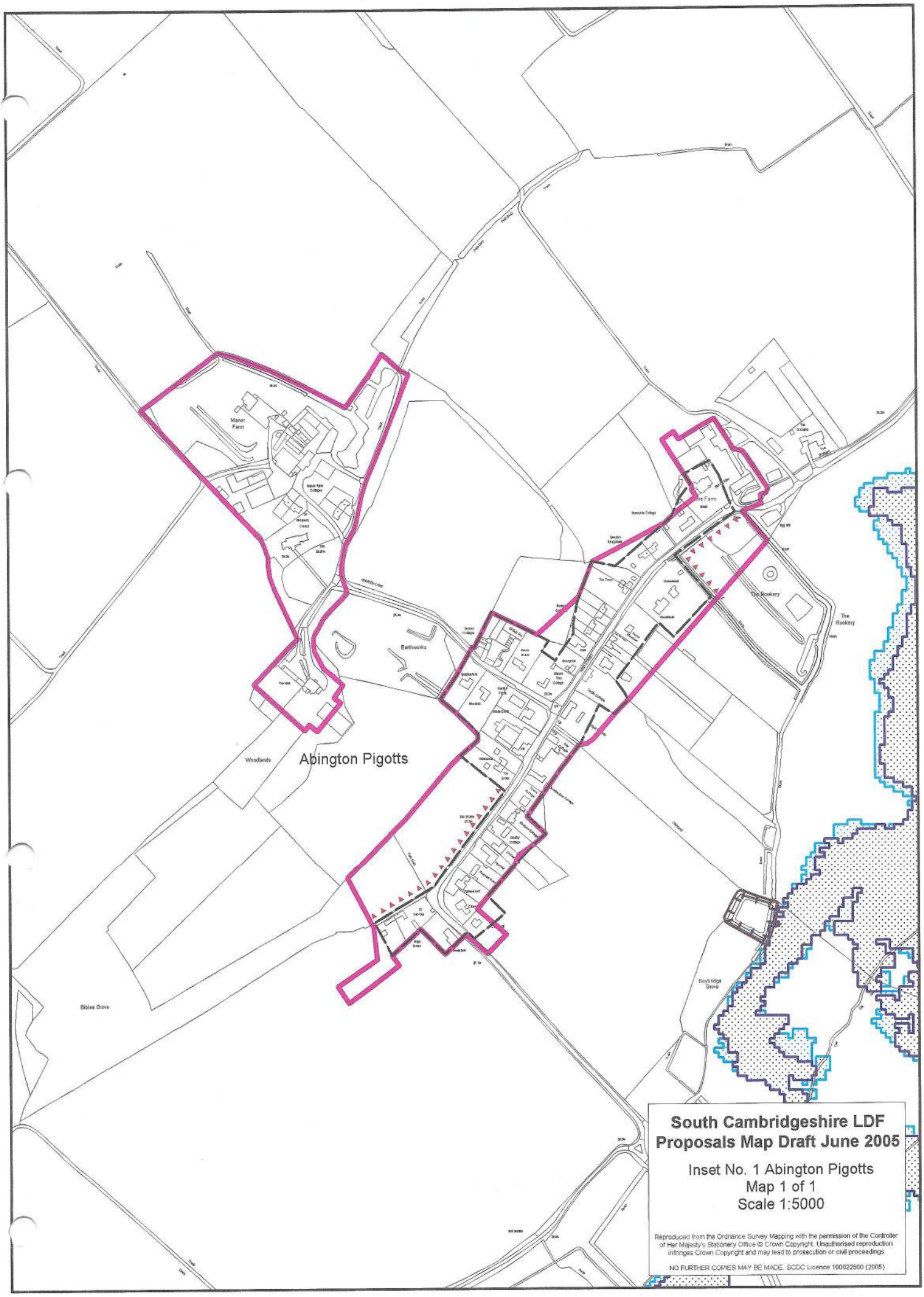

South Cambridgeshire LDF Proposals Map Draft June 2005

Inset No. 1 Abington Pigotts
Map 1 of 1
Scale 1:5000

Reproduced from the Ordnance Survey Mapping with the permission of the Controller of Her Majesty's Stationery Office © Crown Copyright. Unauthorised reproduction infringes Crown Copyright and may lead to prosecution or civil proceedings.

NO FURTHER COPIES MAY BE MADE. SCDC Licence 100022500 (2005)

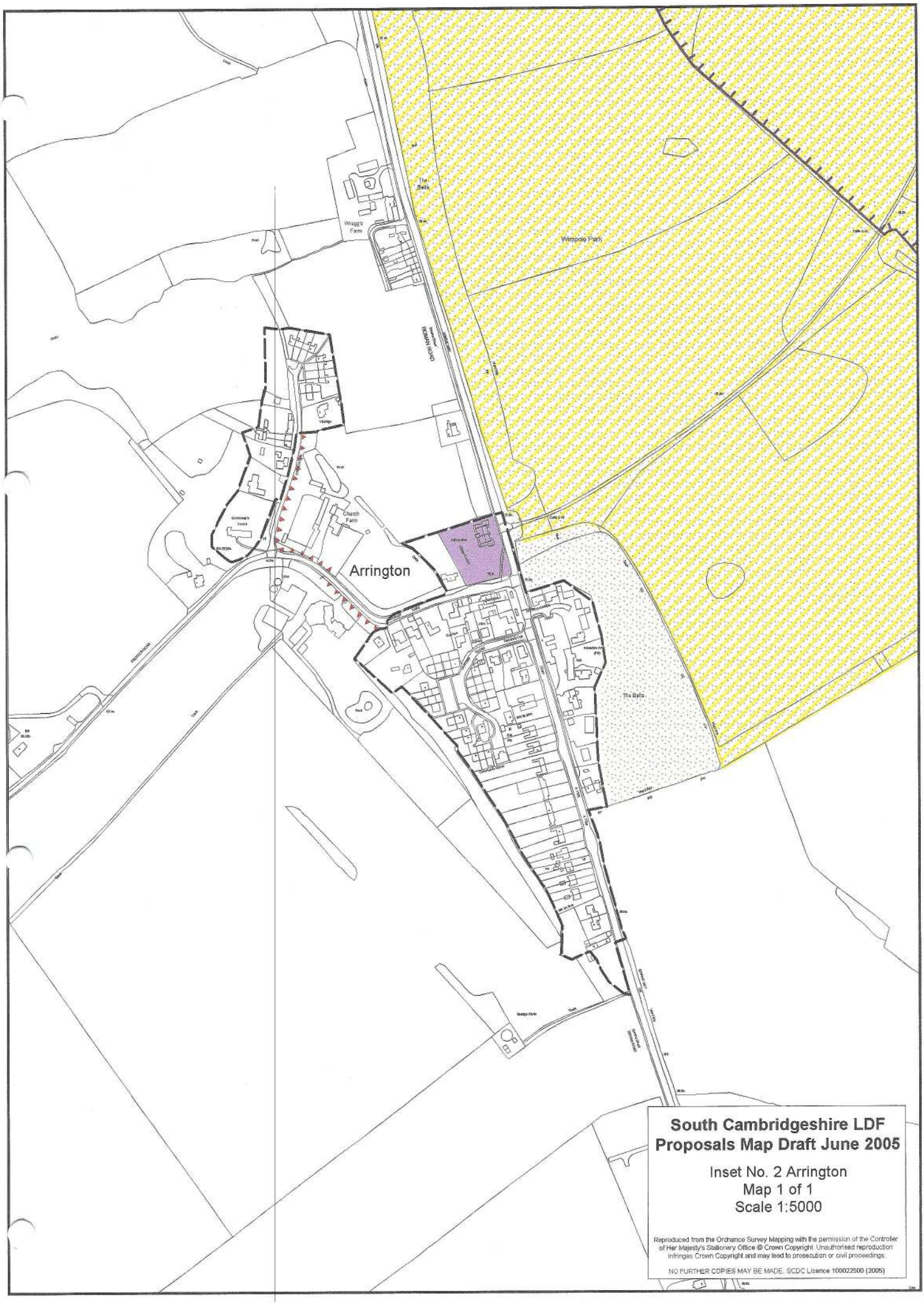

South Cambridgeshire LDF
Proposals Map Draft June 2005

Inset No. 2 Arrington
Map 1 of 1
Scale 1:5000

Reproduced from the Ordnance Survey Mapping with the permission of the Controller of Her Majesty's Stationery Office © Crown Copyright. Unauthorised reproduction infringes Crown Copyright and may lead to prosecution or civil proceedings.

NO FURTHER COPIES MAY BE MADE. SCDC Licence 100022500 (2005)

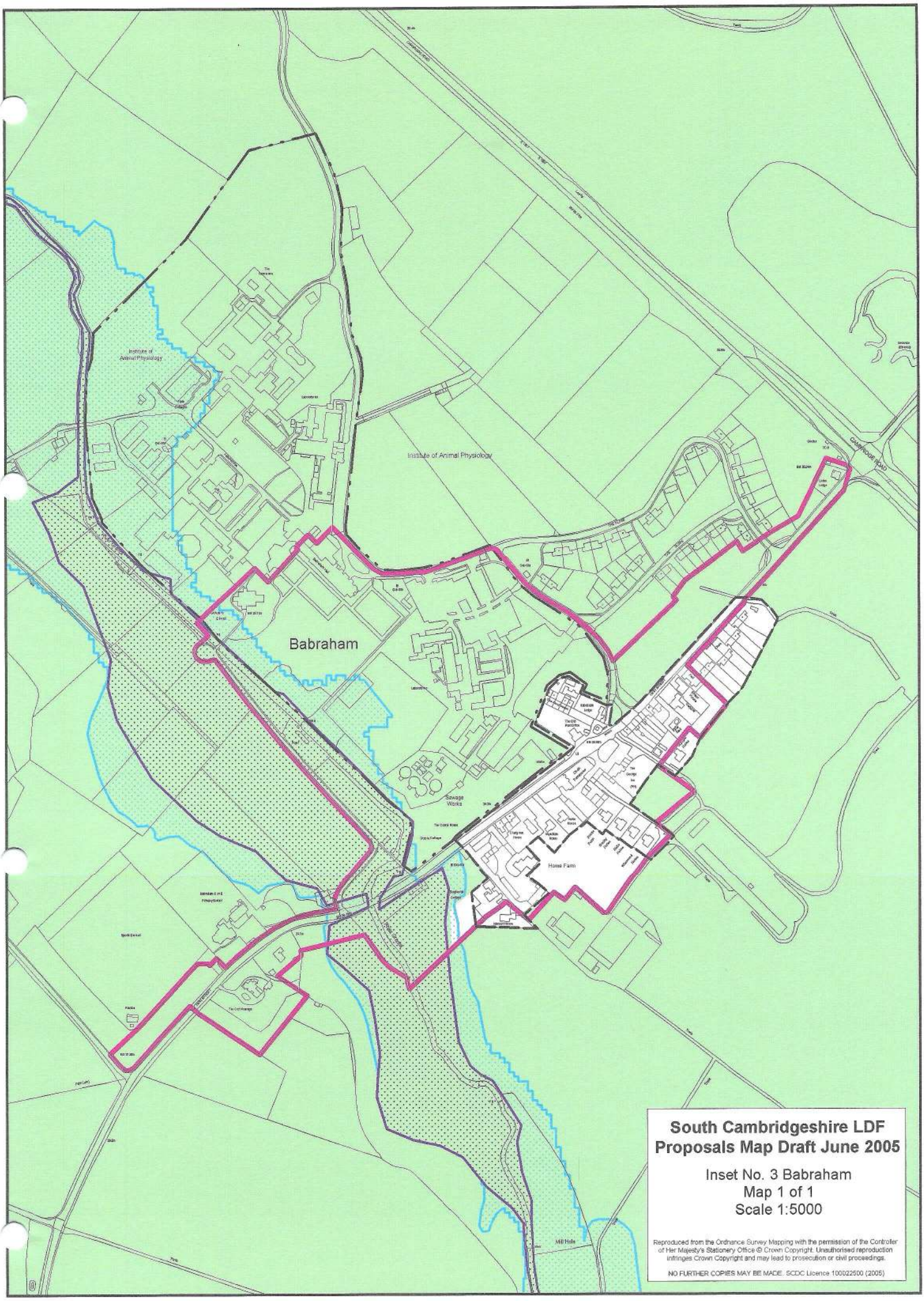

South Cambridgeshire LDF
Proposals Map Draft June 2005

Inset No. 3 Babraham
Map 1 of 1
Scale 1:5000

Reproduced from the Ordnance Survey Mapping with the permission of the Controller of Her Majesty's Stationery Office © Crown Copyright. Unauthorised reproduction infringes Crown Copyright and may lead to prosecution or civil proceedings.

NO FURTHER COPIES MAY BE MADE. SCDC Licence 100022500 (2005)

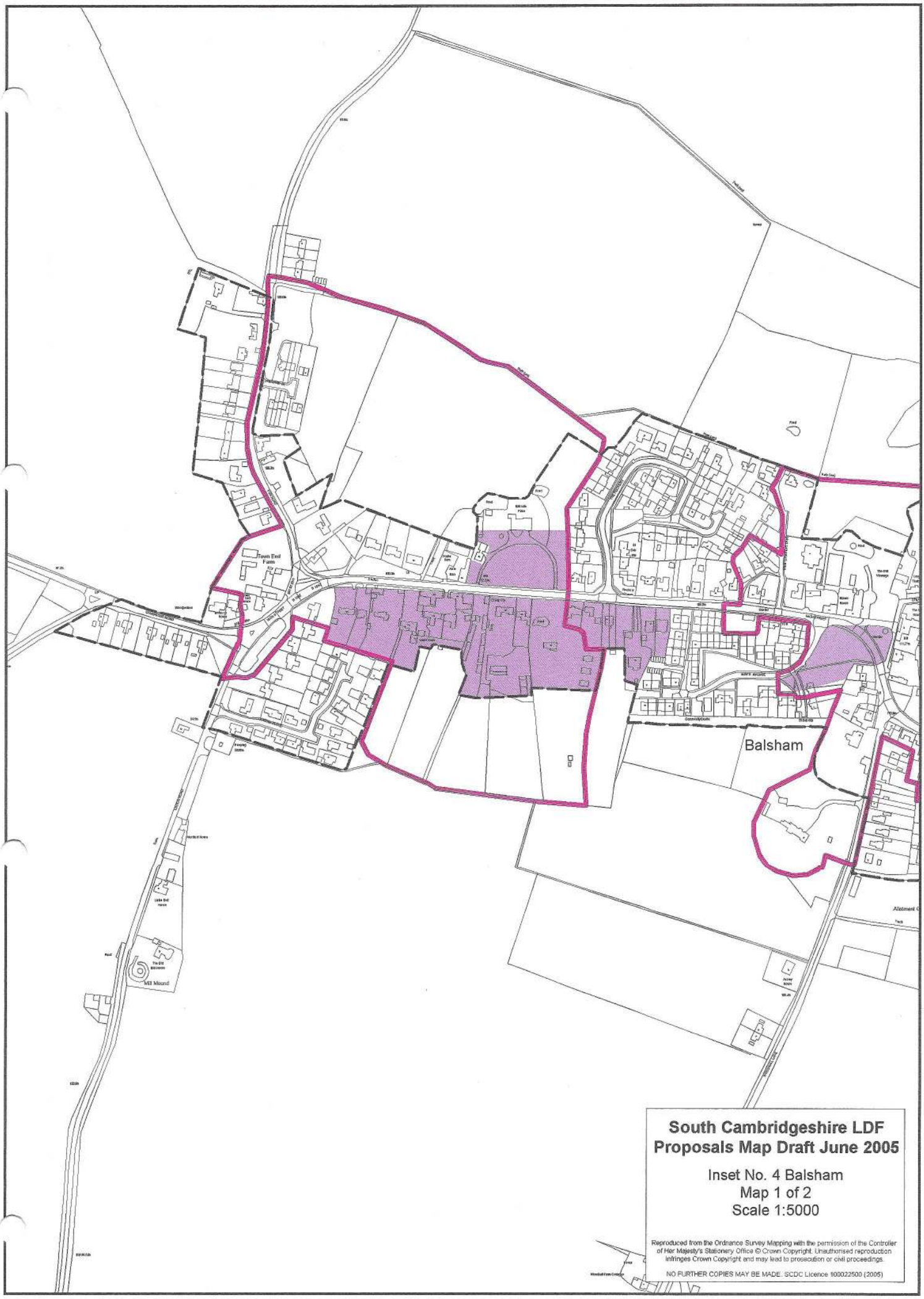

South Cambridgeshire LDF
Proposals Map Draft June 2005

Inset No. 4 Balsham
Map 1 of 2
Scale 1:5000

Reproduced from the Ordnance Survey Mapping with the permission of the Controller of Her Majesty's Stationery Office © Crown Copyright. Unauthorised reproduction infringes Crown Copyright and may lead to prosecution or civil proceedings.

NO FURTHER COPIES MAY BE MADE. SCDC Licence 100022500 (2005)

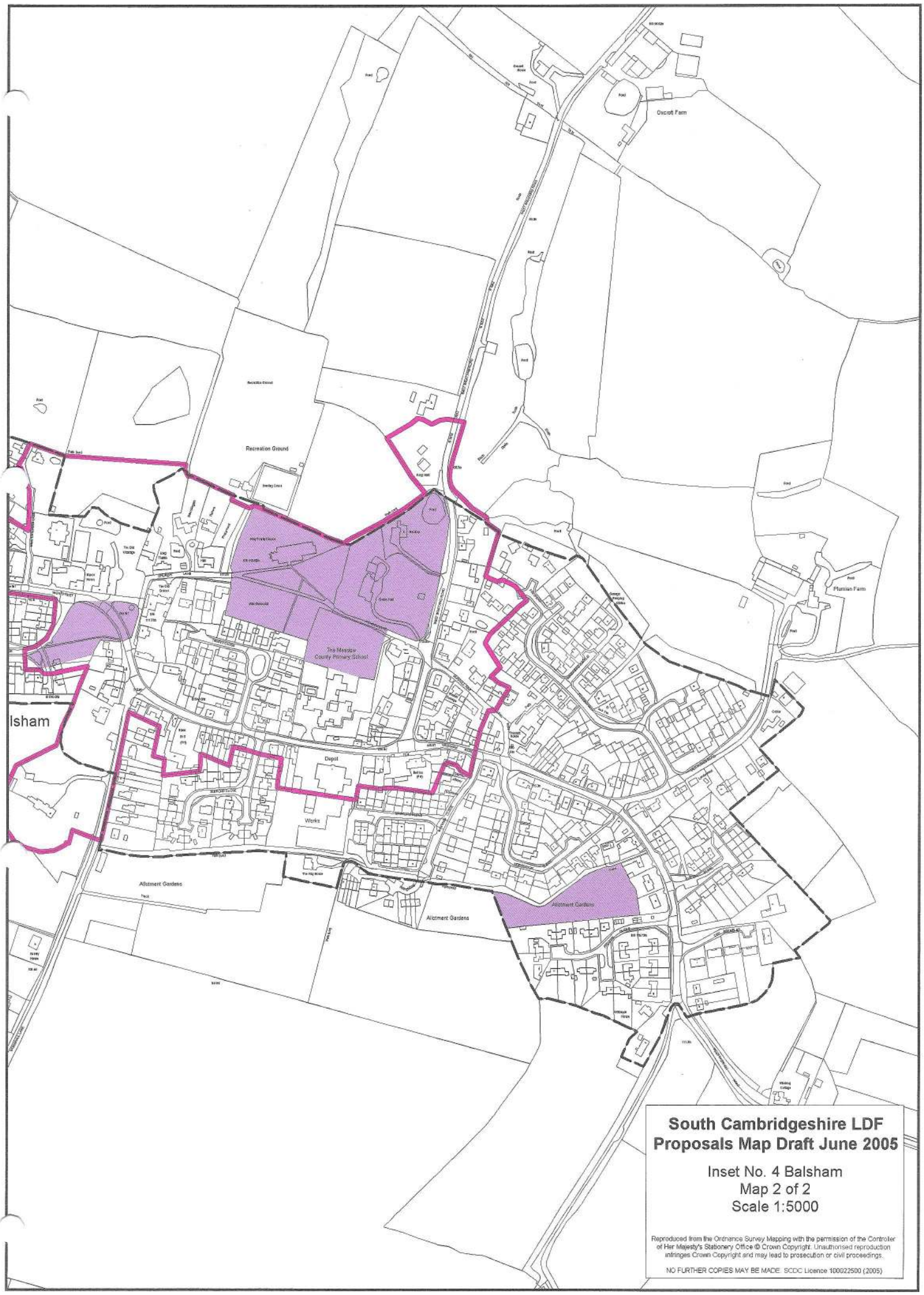

South Cambridgeshire LDF
Proposals Map Draft June 2005

Inset No. 4 Balsham
Map 2 of 2
Scale 1:5000

Reproduced from the Ordnance Survey Mapping with the permission of the Controller of Her Majesty's Stationery Office © Crown Copyright. Unauthorised reproduction infringes Crown Copyright and may lead to prosecution or civil proceedings.

NO FURTHER COPIES MAY BE MADE. SCDC Licence 100022500 (2005)

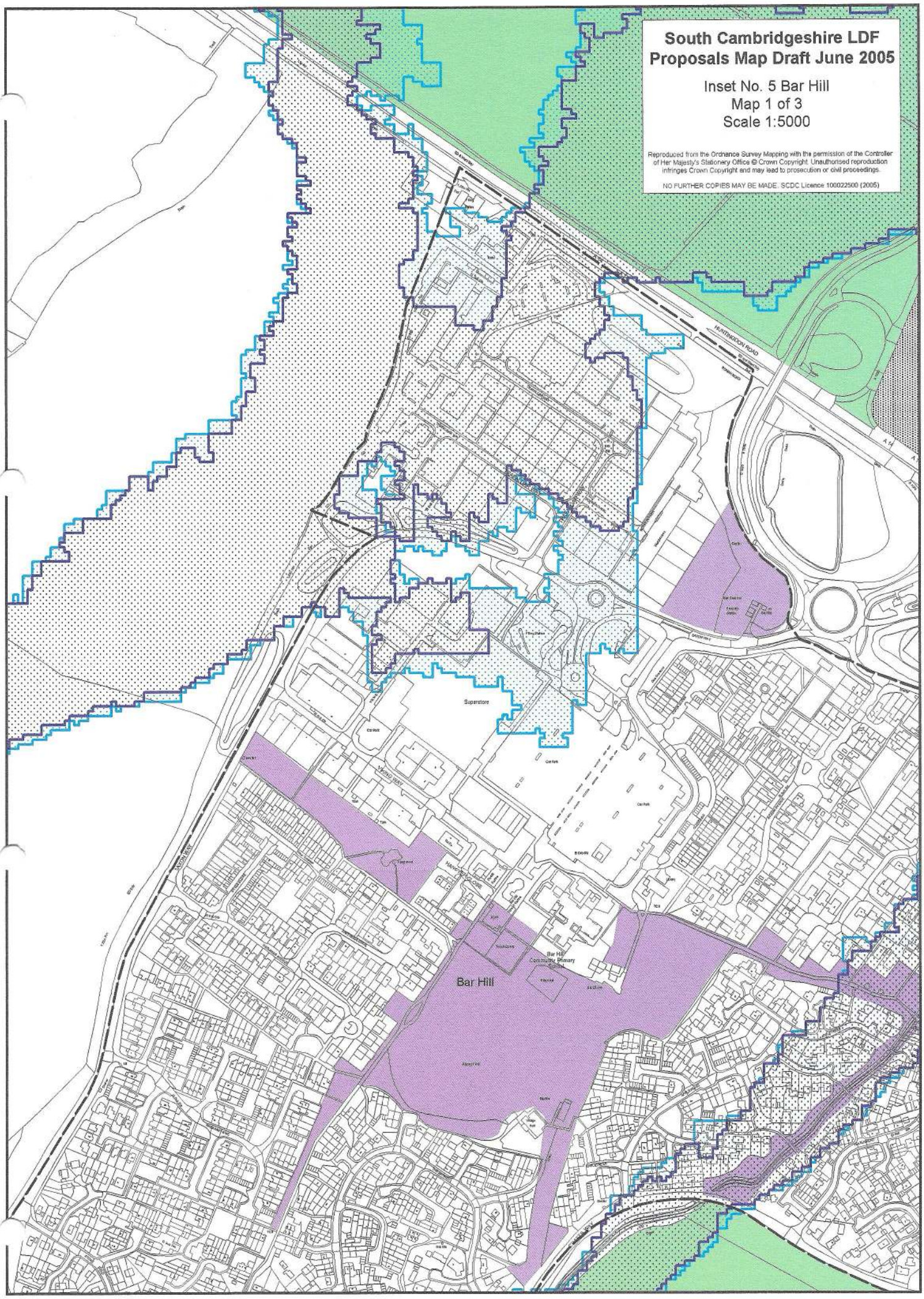
South Cambridgeshire LDF
Proposals Map Draft June 2005
Inset No. 5 Bar Hill
Map 1 of 3
Scale 1:5000
Reproduced from the Ordnance Survey Mapping with the permission of the Controller of Her Majesty's Stationery Office © Crown Copyright. Unauthorised reproduction infringes Crown Copyright and may lead to prosecution or civil proceedings.
NO FURTHER COPIES MAY BE MADE. SCDC Licence 100022500 (2005)
HUNTINGDON ROAD
Superstore
Bar Hill
Bar Hill Community Primary School

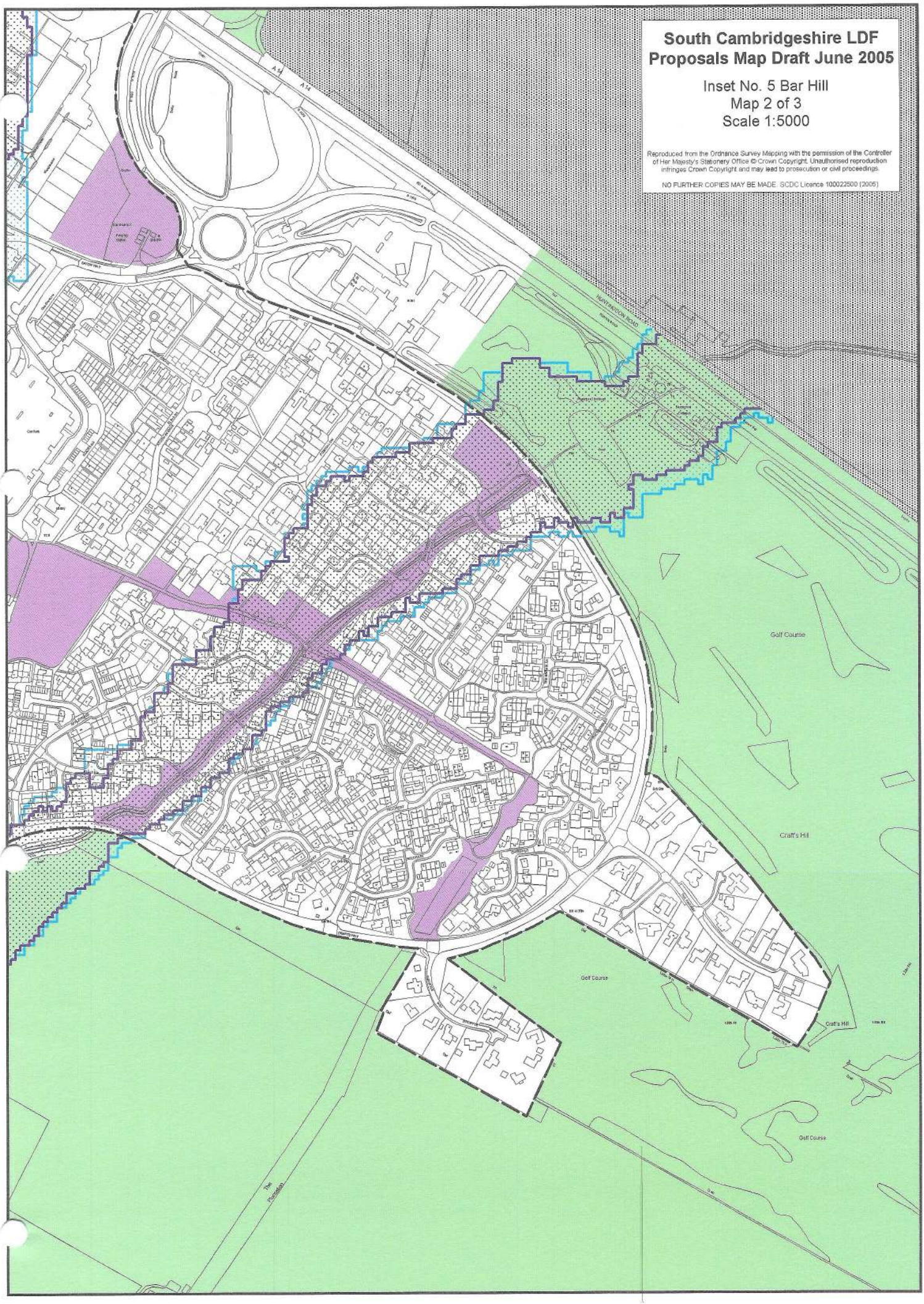
South Cambridgeshire LDF
Proposals Map Draft June 2005
Inset No. 5 Bar Hill
Map 2 of 3
Scale 1:5000
Reproduced from the Ordnance Survey Mapping with the permission of the Controller of Her Majesty's Stationery Office © Crown Copyright. Unauthorised reproduction infringes Crown Copyright and may lead to prosecution or civil proceedings.
NO FURTHER COPIES MAY BE MADE. SCDC Licence 100022500 (2005)
A14
HUNTINGDON ROAD
Golf Course
Craft's Hill
Golf Course
Craft's Hill
Golf Course
The Portway

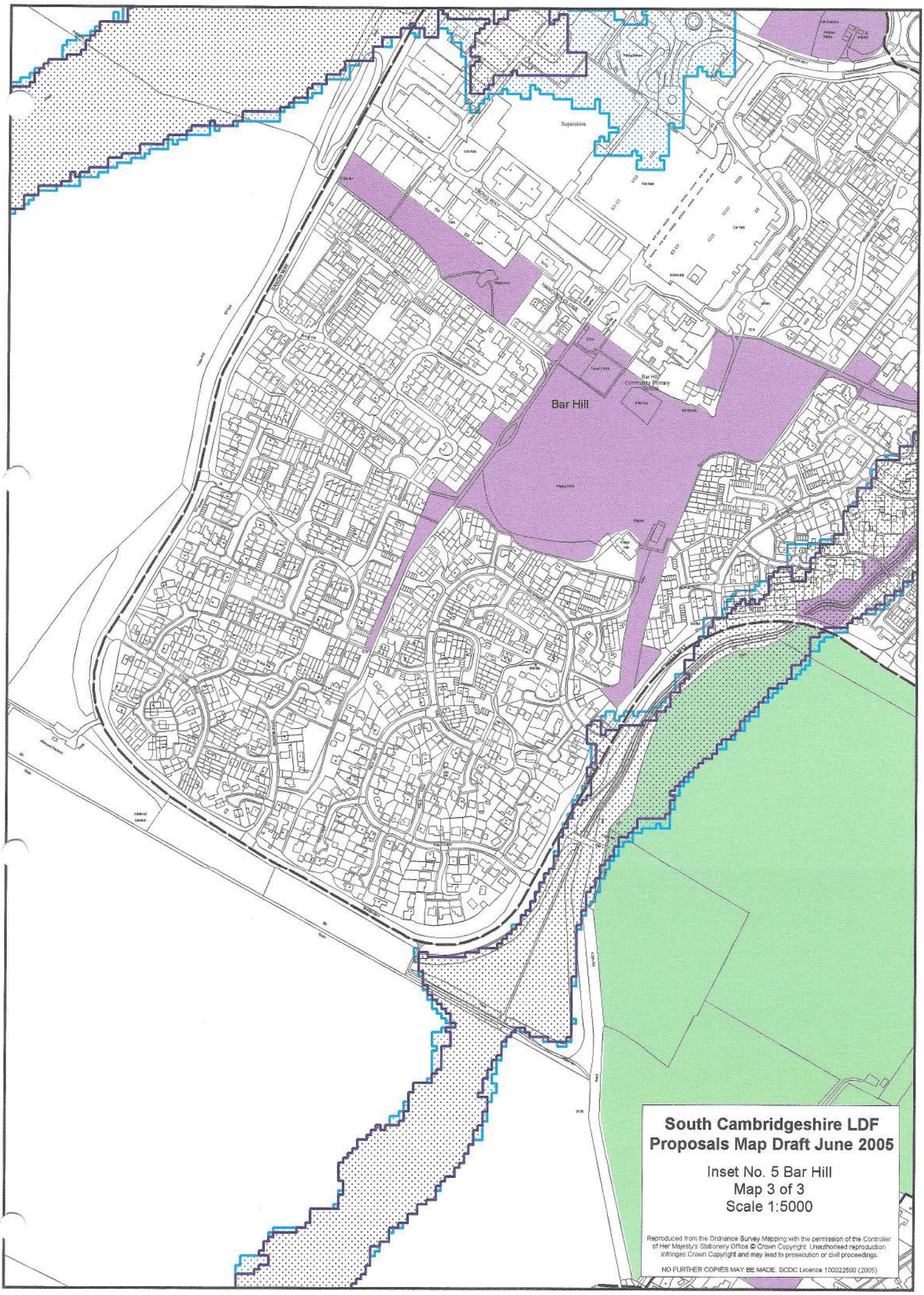

South Cambridgeshire LDF
Proposals Map Draft June 2005

Inset No. 5 Bar Hill
Map 3 of 3
Scale 1:5000

Reproduced from the Ordnance Survey Mapping with the permission of the Controller of Her Majesty's Stationery Office © Crown Copyright. Unauthorised reproduction infringes Crown Copyright and may lead to prosecution or civil proceedings.

NO FURTHER COPIES MAY BE MADE. SCDC Licence 100022500 (2005)

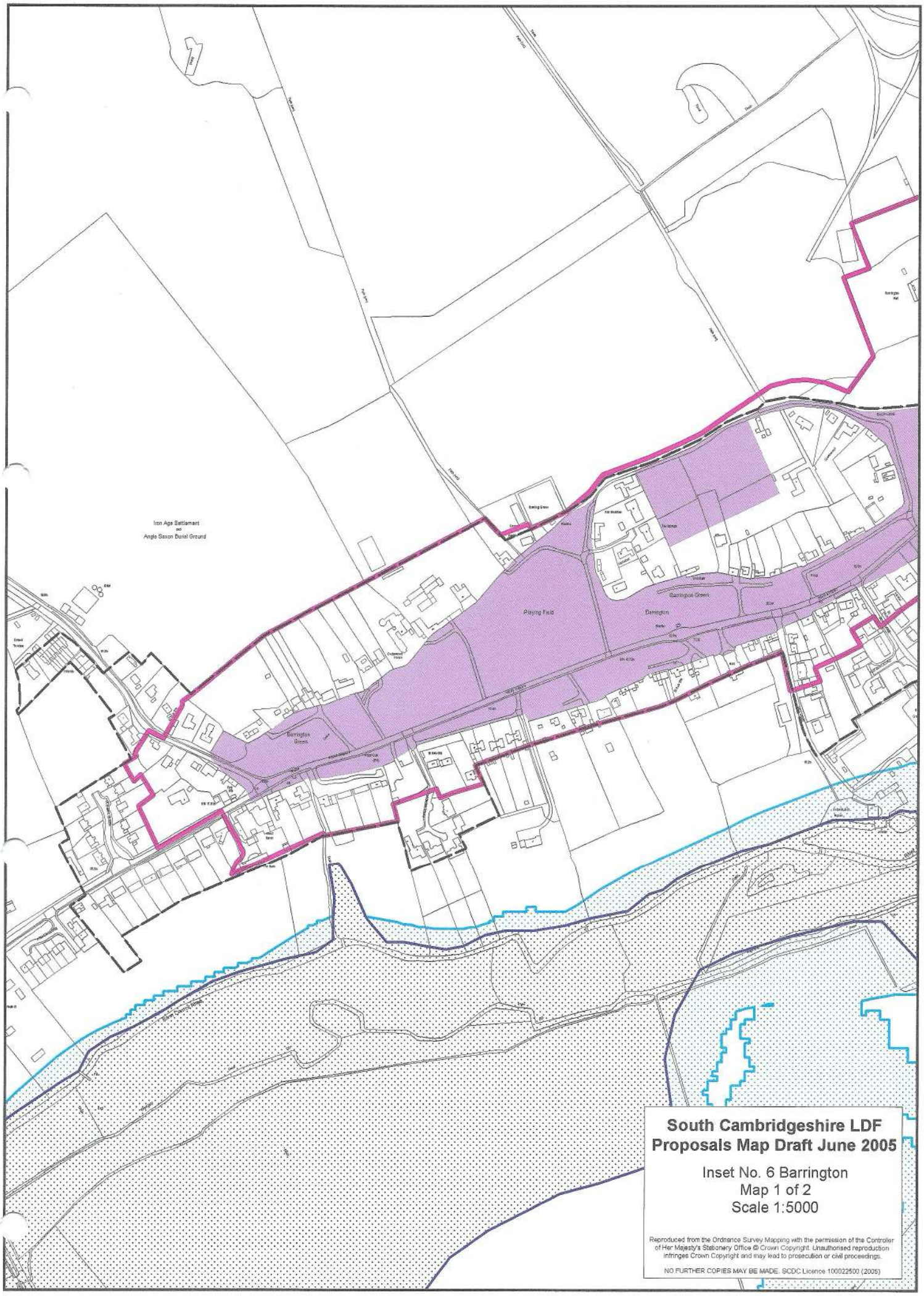

South Cambridgeshire LDF
Proposals Map Draft June 2005

Inset No. 6 Barrington
Map 1 of 2
Scale 1:5000

Reproduced from the Ordnance Survey Mapping with the permission of the Controller of Her Majesty's Stationery Office © Crown Copyright. Unauthorised reproduction infringes Crown Copyright and may lead to prosecution or civil proceedings.

NO FURTHER COPIES MAY BE MADE. SCDC Licence 100022500 (2005)

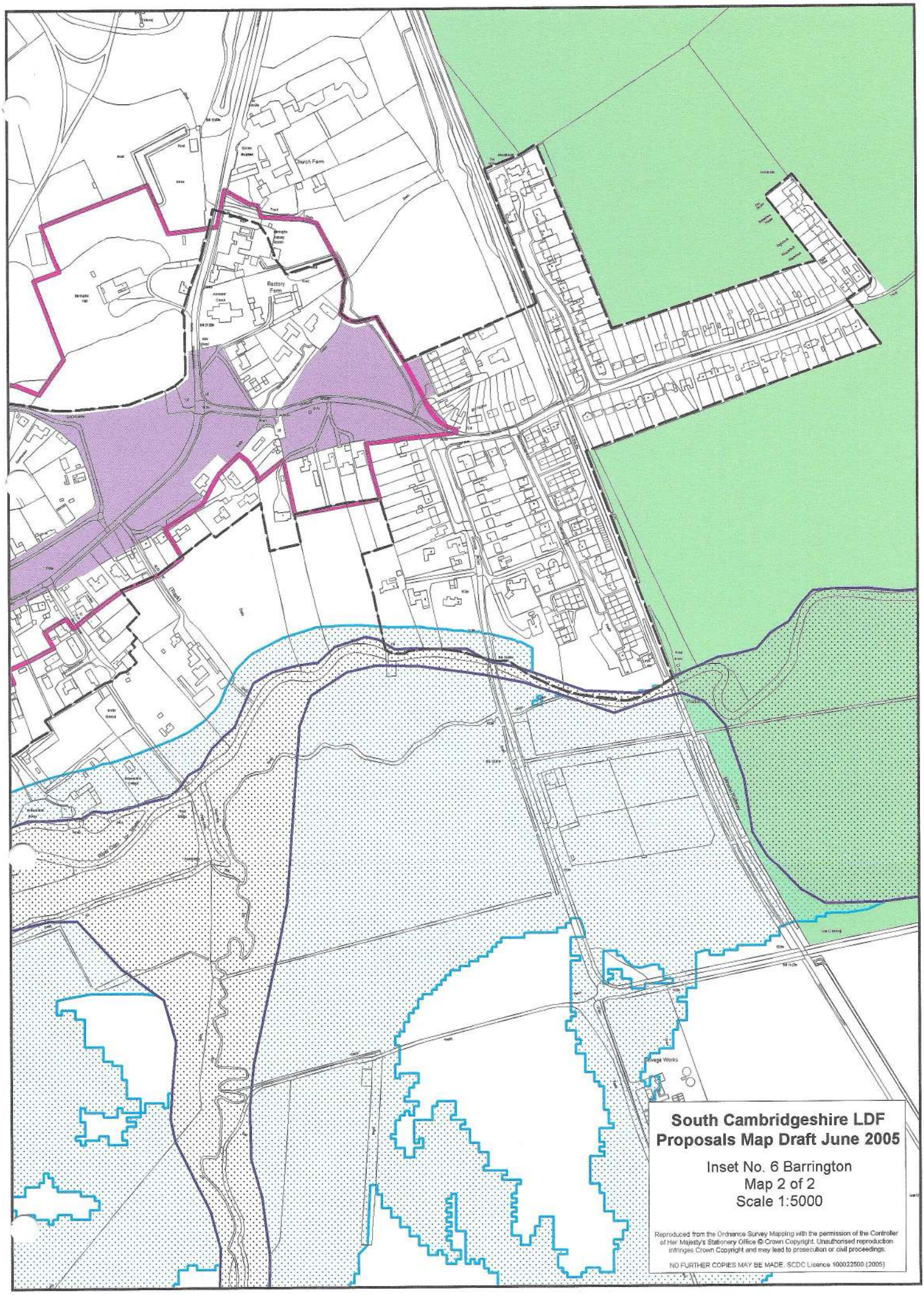

South Cambridgeshire LDF
Proposals Map Draft June 2005

Inset No. 6 Barrington
Map 2 of 2
Scale 1:5000

Reproduced from the Ordnance Survey Mapping with the permission of the Controller of Her Majesty's Stationery Office © Crown Copyright. Unauthorised reproduction infringes Crown Copyright and may lead to prosecution or civil proceedings.

NO FURTHER COPIES MAY BE MADE. SCDC Licence 100022500 (2005)

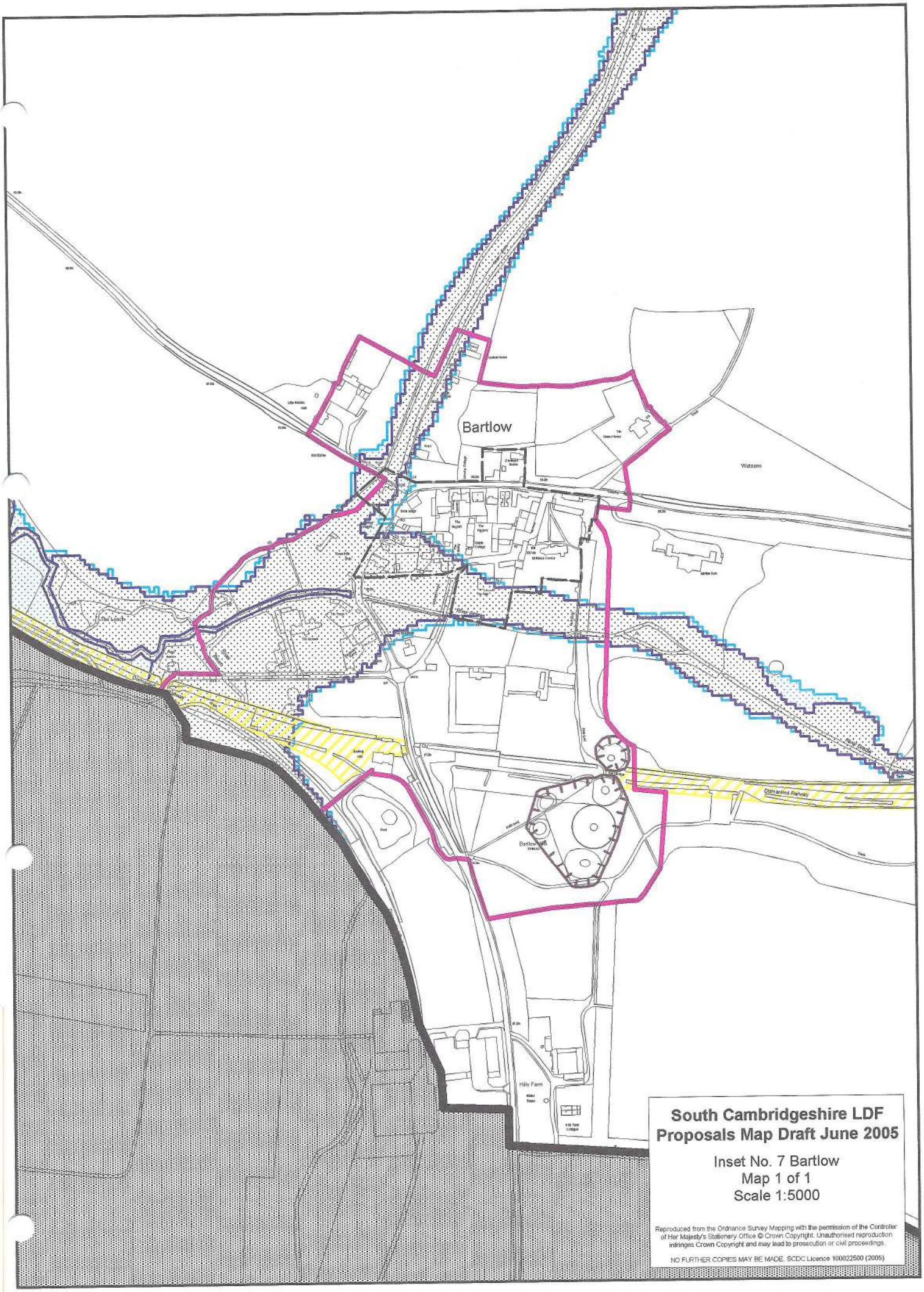

South Cambridgeshire LDF
Proposals Map Draft June 2005

Inset No. 7 Bartlow
Map 1 of 1
Scale 1:5000

Reproduced from the Ordnance Survey Mapping with the permission of the Controller of Her Majesty's Stationery Office © Crown Copyright. Unauthorised reproduction infringes Crown Copyright and may lead to prosecution or civil proceedings.

NO FURTHER COPIES MAY BE MADE. SCDC Licence 100022500 (2005)

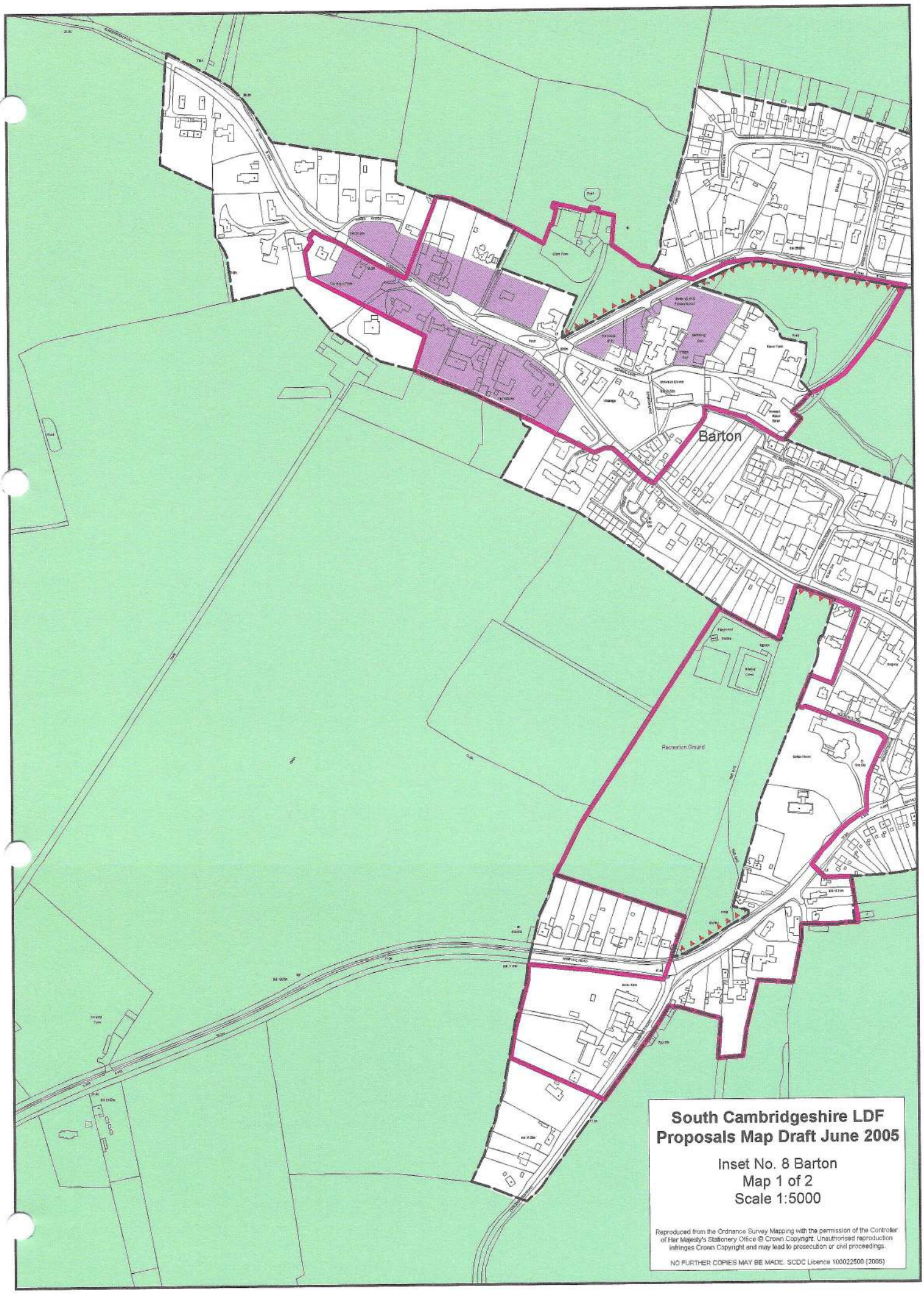

South Cambridgeshire LDF
Proposals Map Draft June 2005

Inset No. 8 Barton
Map 1 of 2
Scale 1:5000

Reproduced from the Ordnance Survey Mapping with the permission of the Controller of Her Majesty's Stationery Office © Crown Copyright. Unauthorised reproduction infringes Crown Copyright and may lead to prosecution or civil proceedings.

NO FURTHER COPIES MAY BE MADE. SCDC Licence 100022500 (2005)

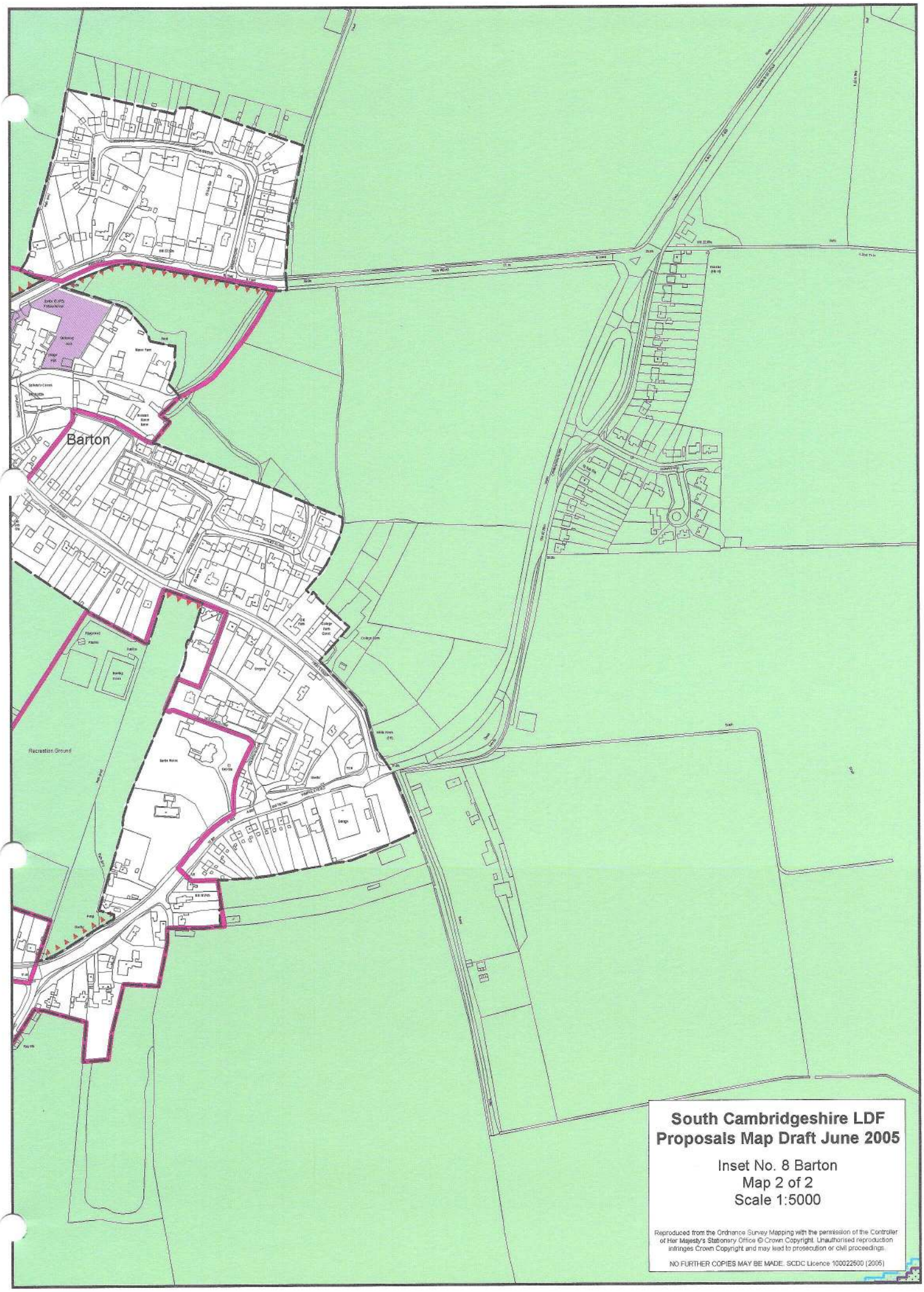

South Cambridgeshire LDF
Proposals Map Draft June 2005

Inset No. 8 Barton
Map 2 of 2
Scale 1:5000

Reproduced from the Ordnance Survey Mapping with the permission of the Controller of Her Majesty's Stationery Office © Crown Copyright. Unauthorised reproduction infringes Crown Copyright and may lead to prosecution or civil proceedings.

NO FURTHER COPIES MAY BE MADE. SCDC Licence 100022500 (2005)

South Cambridgeshire LDF Proposals Map Draft June 2005

Inset No. 9 Bassingbourn
Map 1 of 2
Scale 1:5000

Reproduced from the Ordnance Survey Mapping with the permission of the Controller of Her Majesty's Stationery Office © Crown Copyright. Unauthorised reproduction infringes Crown Copyright and may lead to prosecution or civil proceedings.

NO FURTHER COPIES MAY BE MADE. SCDC Licence 100022500 (2005)

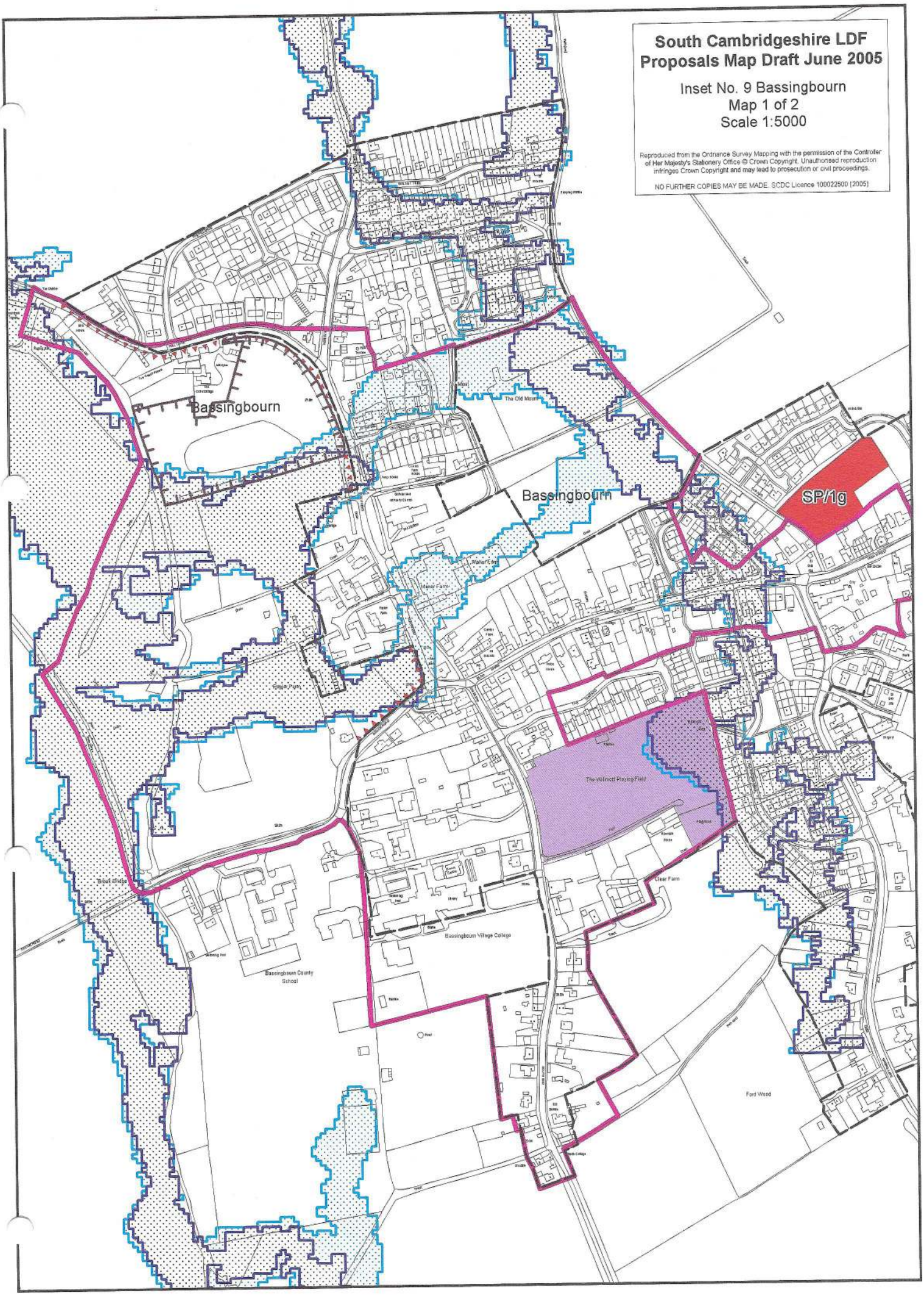

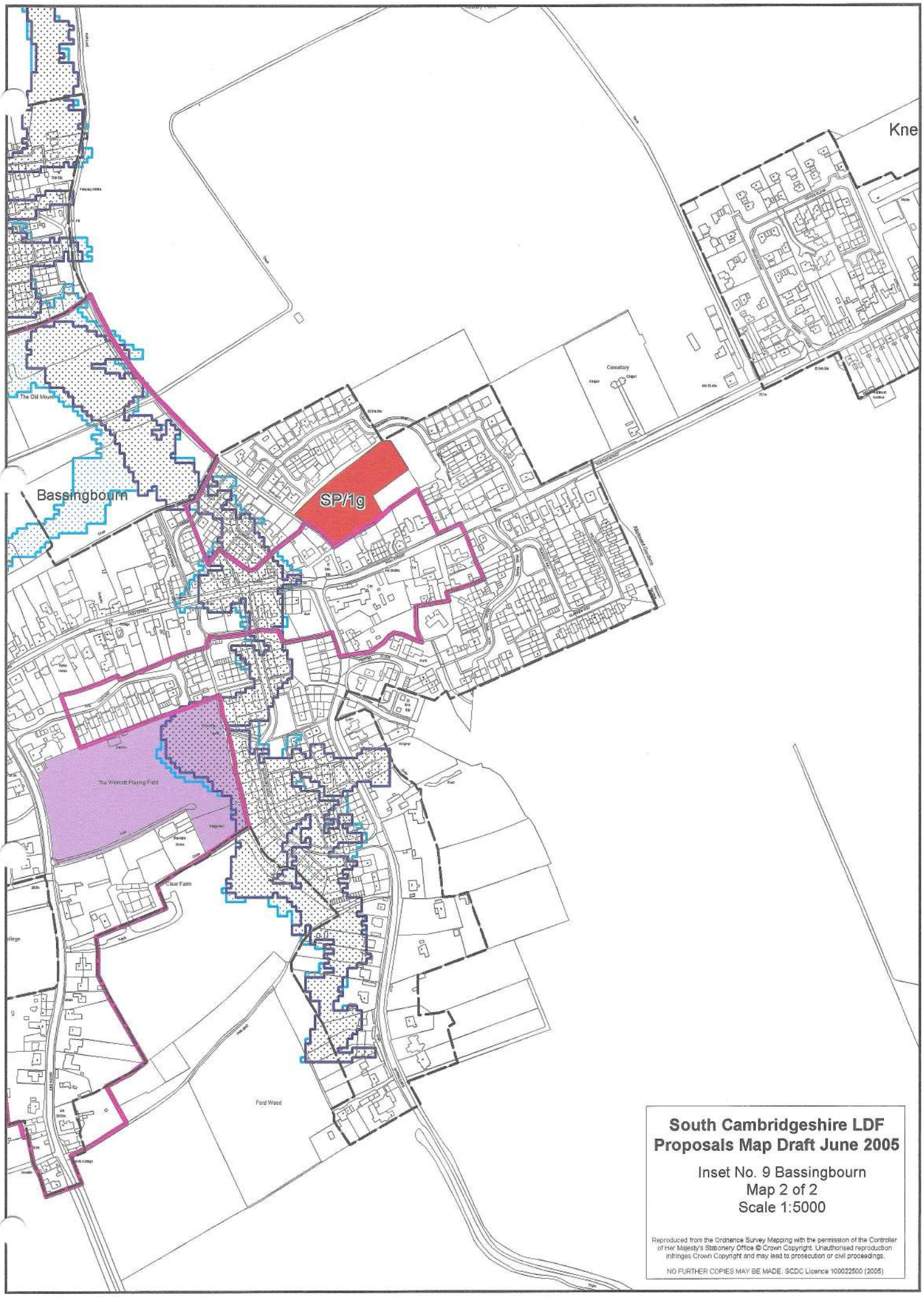

South Cambridgeshire LDF
Proposals Map Draft June 2005

Inset No. 9 Bassingbourn
Map 2 of 2
Scale 1:5000

Reproduced from the Ordnance Survey Mapping with the permission of the Controller of Her Majesty's Stationery Office © Crown Copyright. Unauthorised reproduction infringes Crown Copyright and may lead to prosecution or civil proceedings.

NO FURTHER COPIES MAY BE MADE. SCDC Licence 100022500 (2005)

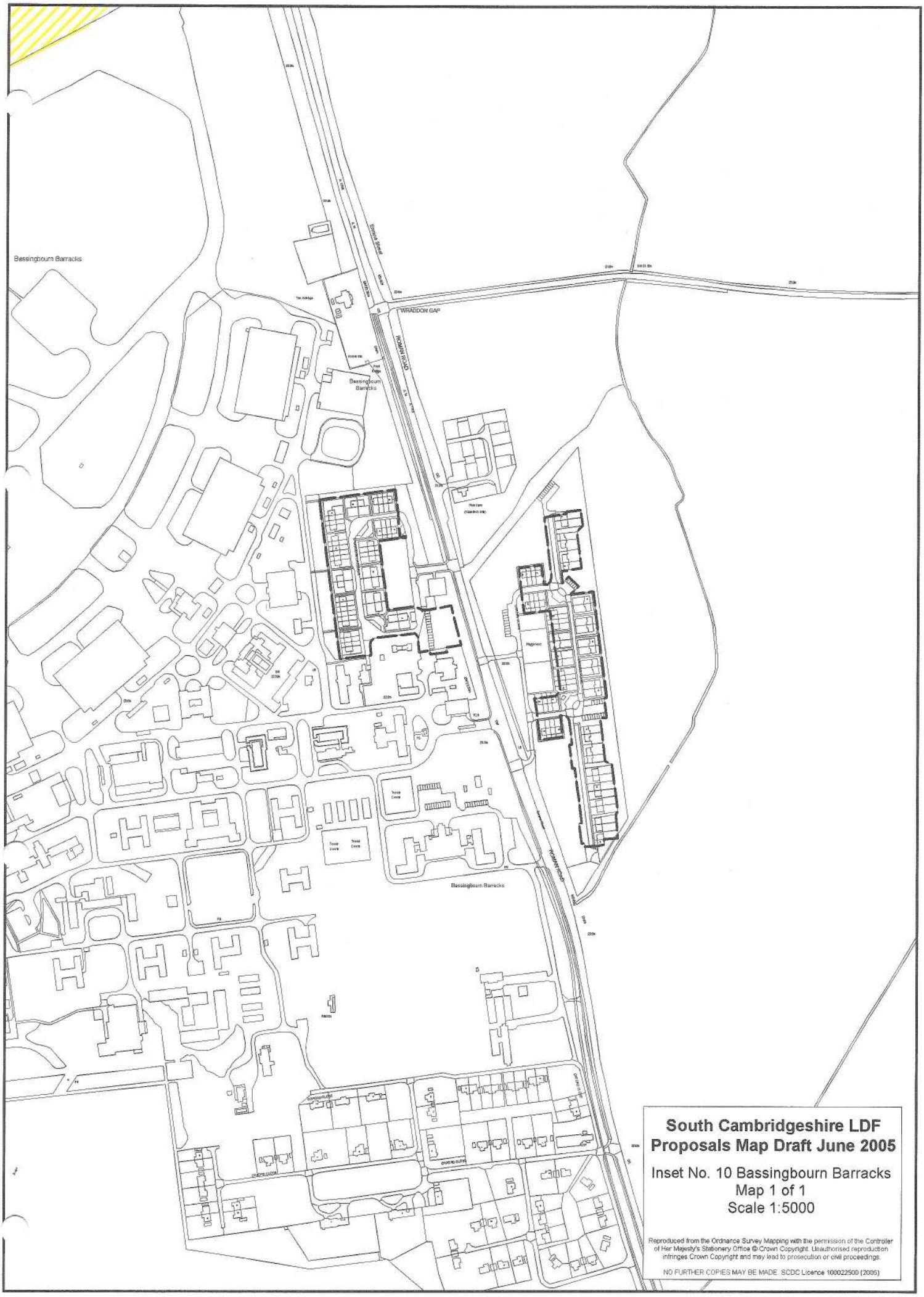

South Cambridgeshire LDF
Proposals Map Draft June 2005

Inset No. 10 Bassingbourn Barracks
Map 1 of 1
Scale 1:5000

Reproduced from the Ordnance Survey Mapping with the permission of the Controller of Her Majesty's Stationery Office © Crown Copyright. Unauthorised reproduction infringes Crown Copyright and may lead to prosecution or civil proceedings.

NO FURTHER COPIES MAY BE MADE. SCDC Licence 100022500 (2005)

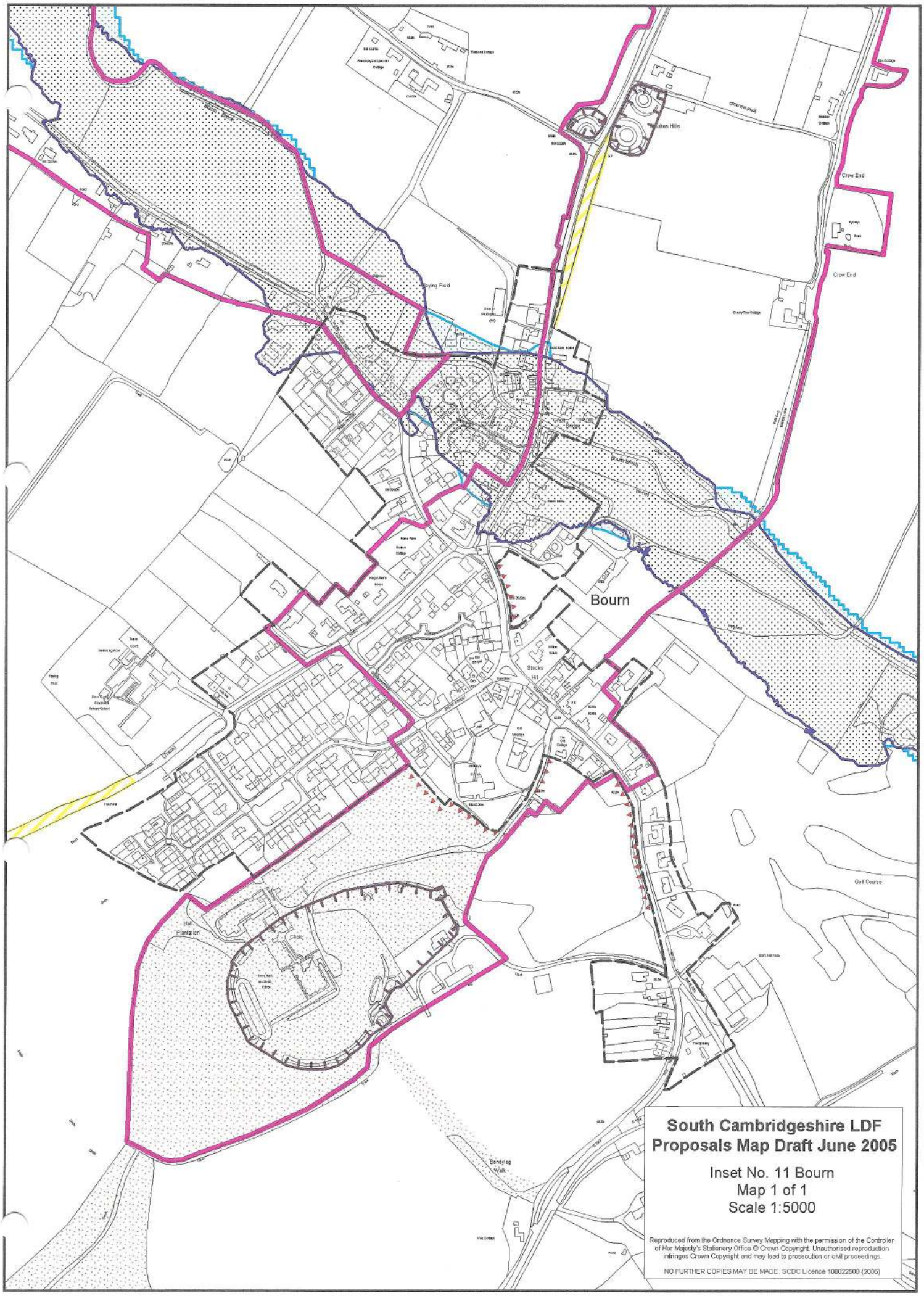

South Cambridgeshire LDF
Proposals Map Draft June 2005

Inset No. 11 Bourn
Map 1 of 1
Scale 1:5000

Reproduced from the Ordnance Survey Mapping with the permission of the Controller of Her Majesty's Stationery Office © Crown Copyright. Unauthorised reproduction infringes Crown Copyright and may lead to prosecution or civil proceedings.

NO FURTHER COPIES MAY BE MADE. SCDC Licence 100022500 (2005)

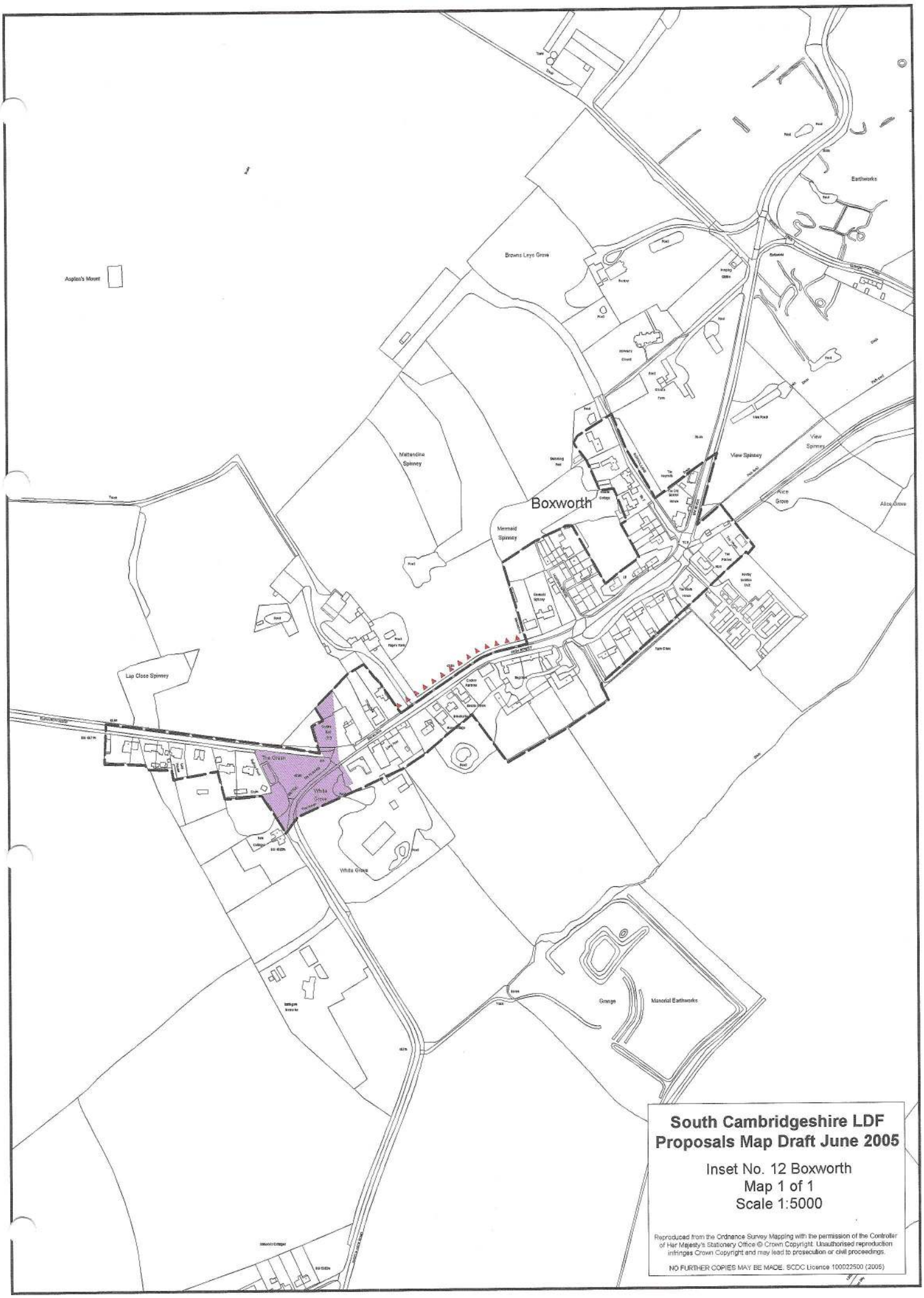
Aspley's Mount
Browns Leys Grove
Earthworks
Mattendine Spinney
Boxworth
Mermaid Spinney
View Spinney
Alice Grove
Lap Close Spinney
The Green
White Grove
Grange
Manorial Earthworks
South Cambridgeshire LDF
Proposals Map Draft June 2005
Inset No. 12 Boxworth
Map 1 of 1
Scale 1:5000
Reproduced from the Ordnance Survey Mapping with the permission of the Controller of Her Majesty's Stationery Office © Crown Copyright. Unauthorised reproduction infringes Crown Copyright and may lead to prosecution or civil proceedings.
NO FURTHER COPIES MAY BE MADE. SCDC Licence 100022500 (2005)

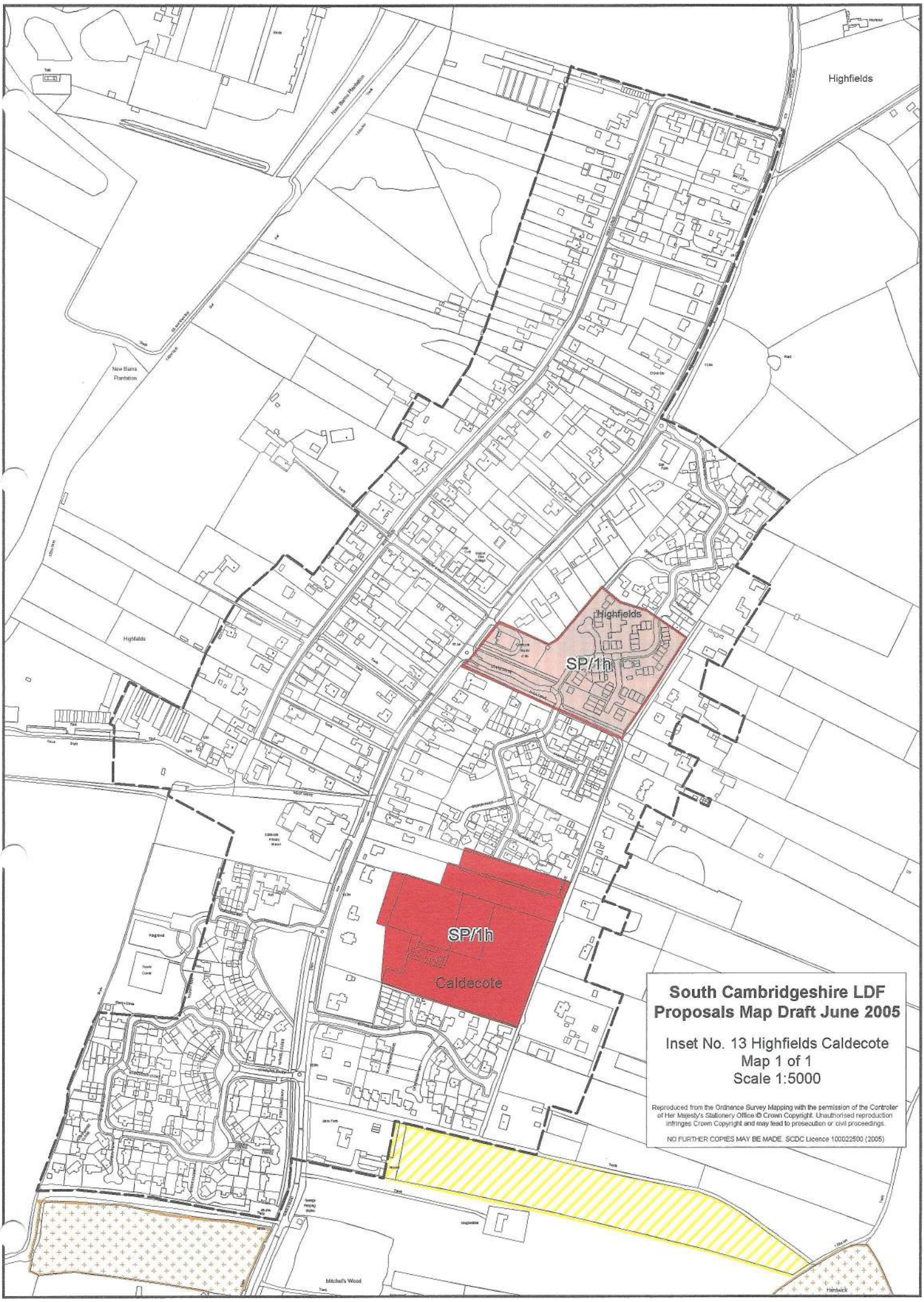

South Cambridgeshire LDF
Proposals Map Draft June 2005

Inset No. 13 Highfields Caldecote
Map 1 of 1
Scale 1:5000

Reproduced from the Ordnance Survey Mapping with the permission of the Controller of Her Majesty's Stationery Office © Crown Copyright. Unauthorised reproduction infringes Crown Copyright and may lead to prosecution or civil proceedings.

NO FURTHER COPIES MAY BE MADE. SCDC Licence 100022500 (2005)

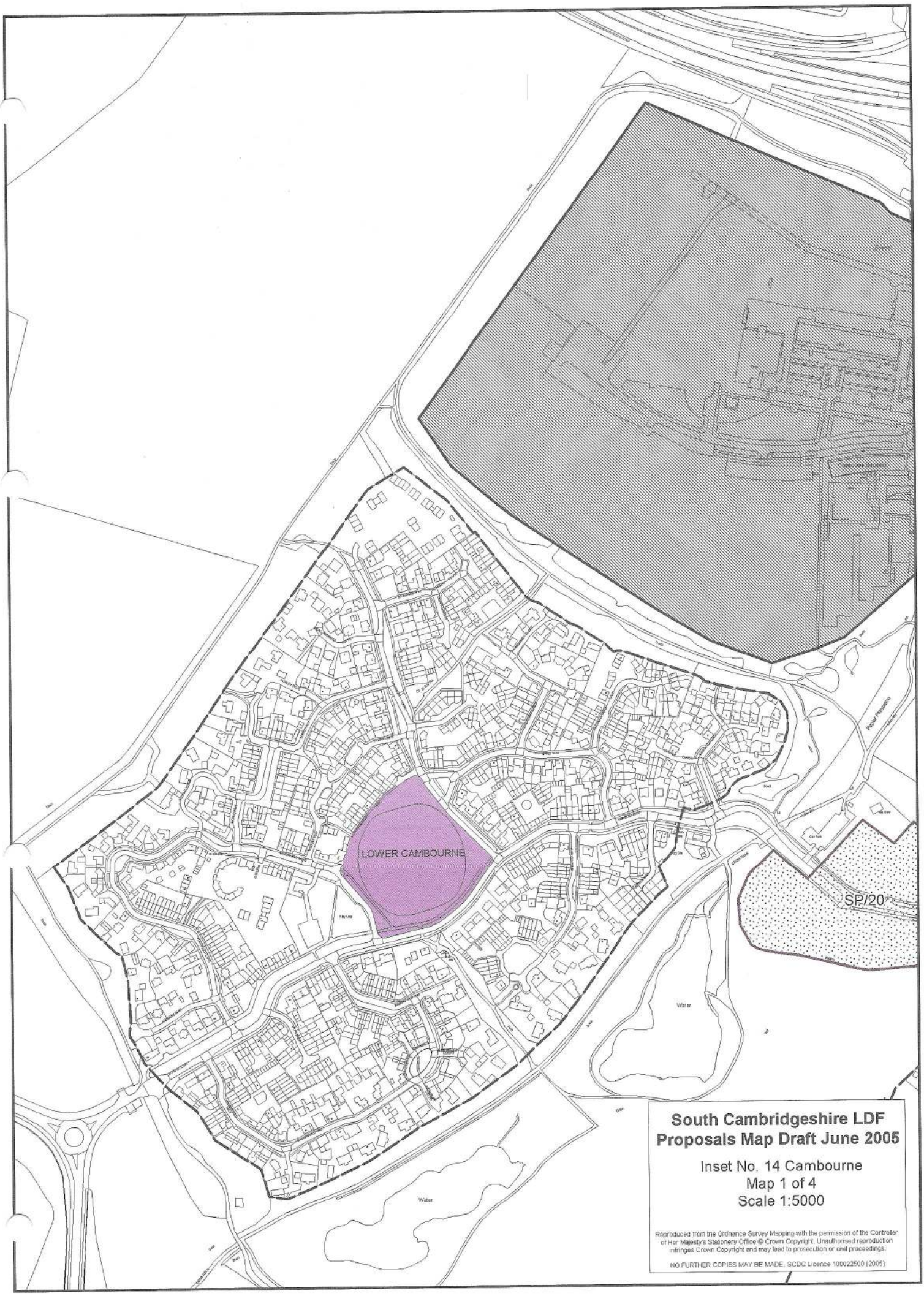

South Cambridgeshire LDF
Proposals Map Draft June 2005

Inset No. 14 Cambourne
Map 1 of 4
Scale 1:5000

Reproduced from the Ordnance Survey Mapping with the permission of the Controller of Her Majesty's Stationery Office © Crown Copyright. Unauthorised reproduction infringes Crown Copyright and may lead to prosecution or civil proceedings.

NO FURTHER COPIES MAY BE MADE. SCDC Licence 100022500 (2005)

South Cambridgeshire LDF
Proposals Map Draft June 2005

Inset No. 14 Cambourne
Map 2 of 4
Scale 1:5000

Reproduced from the Ordnance Survey Mapping with the permission of the Controller of Her Majesty's Stationery Office © Crown Copyright. Unauthorised reproduction infringes Crown Copyright and may lead to prosecution or civil proceedings.

NO FURTHER COPIES MAY BE MADE. SCDC Licence 100022500 (2005)

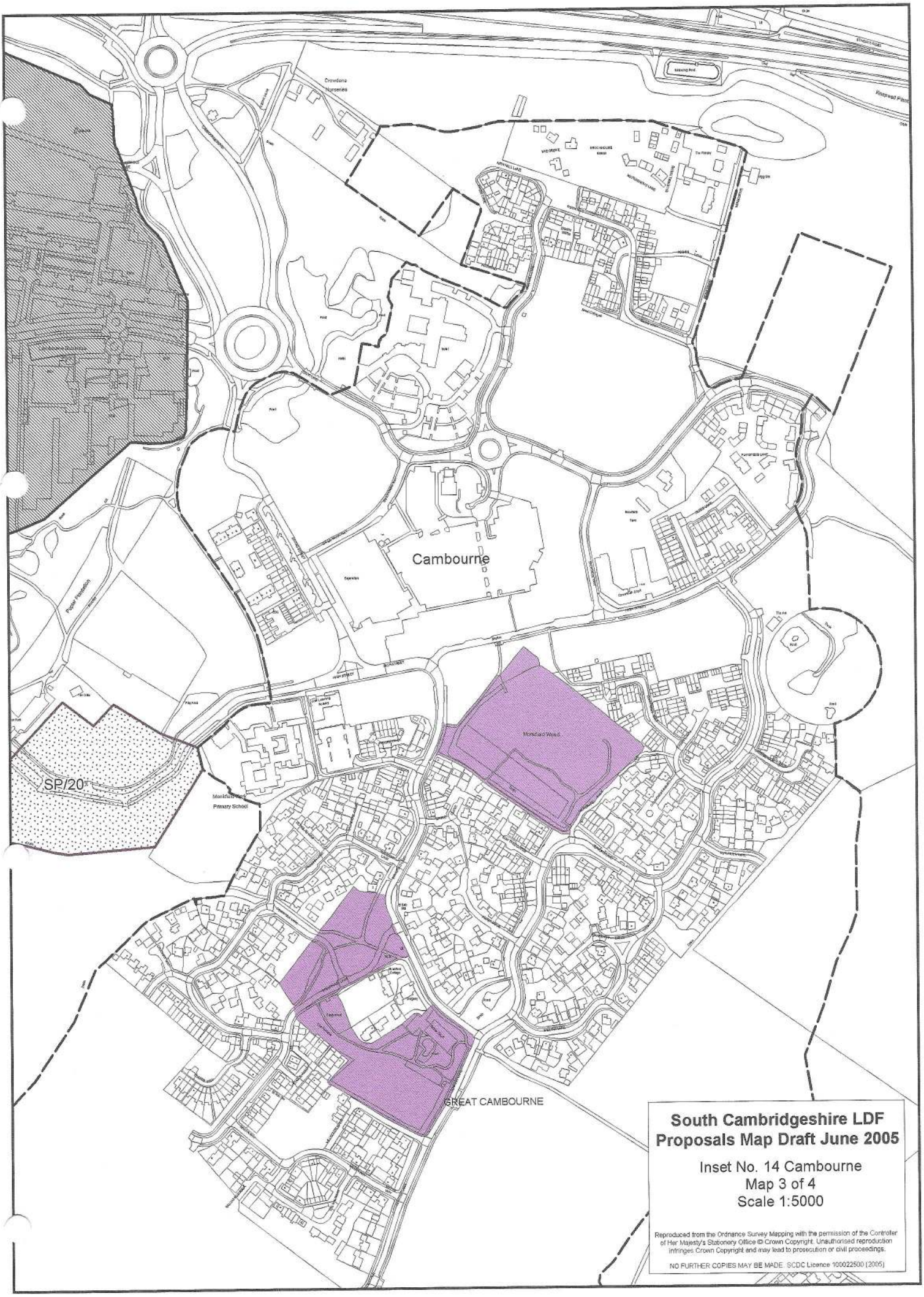

South Cambridgeshire LDF
Proposals Map Draft June 2005

Inset No. 14 Cambourne
Map 3 of 4
Scale 1:5000

Reproduced from the Ordnance Survey Mapping with the permission of the Controller of Her Majesty's Stationery Office © Crown Copyright. Unauthorised reproduction infringes Crown Copyright and may lead to prosecution or civil proceedings.

NO FURTHER COPIES MAY BE MADE. SCDC Licence 100022500 (2005)

South Cambridgeshire LDF
Proposals Map Draft June 2005

Inset No. 14 Cambourne
Map 4 of 4
Scale 1:5000

Reproduced from the Ordnance Survey Mapping with the permission of the Controller of Her Majesty's Stationery Office © Crown Copyright. Unauthorised reproduction infringes Crown Copyright and may lead to prosecution or civil proceedings.

NO FURTHER COPIES MAY BE MADE. SCDC Licence 100022500 (2005)

South Cambridgeshire LDF
Proposals Map Draft June 2005

Inset No. 15 Cambridge Airport Safety Zone
Map 1 of 1
Scale 1:5000

Reproduced from the Ordnance Survey Mapping with the permission of the Controller of Her Majesty's Stationery Office © Crown Copyright. Unauthorised reproduction infringes Crown Copyright and may lead to prosecution or civil proceedings.

NO FURTHER COPIES MAY BE MADE. SCDC Licence 100022500 (2005)

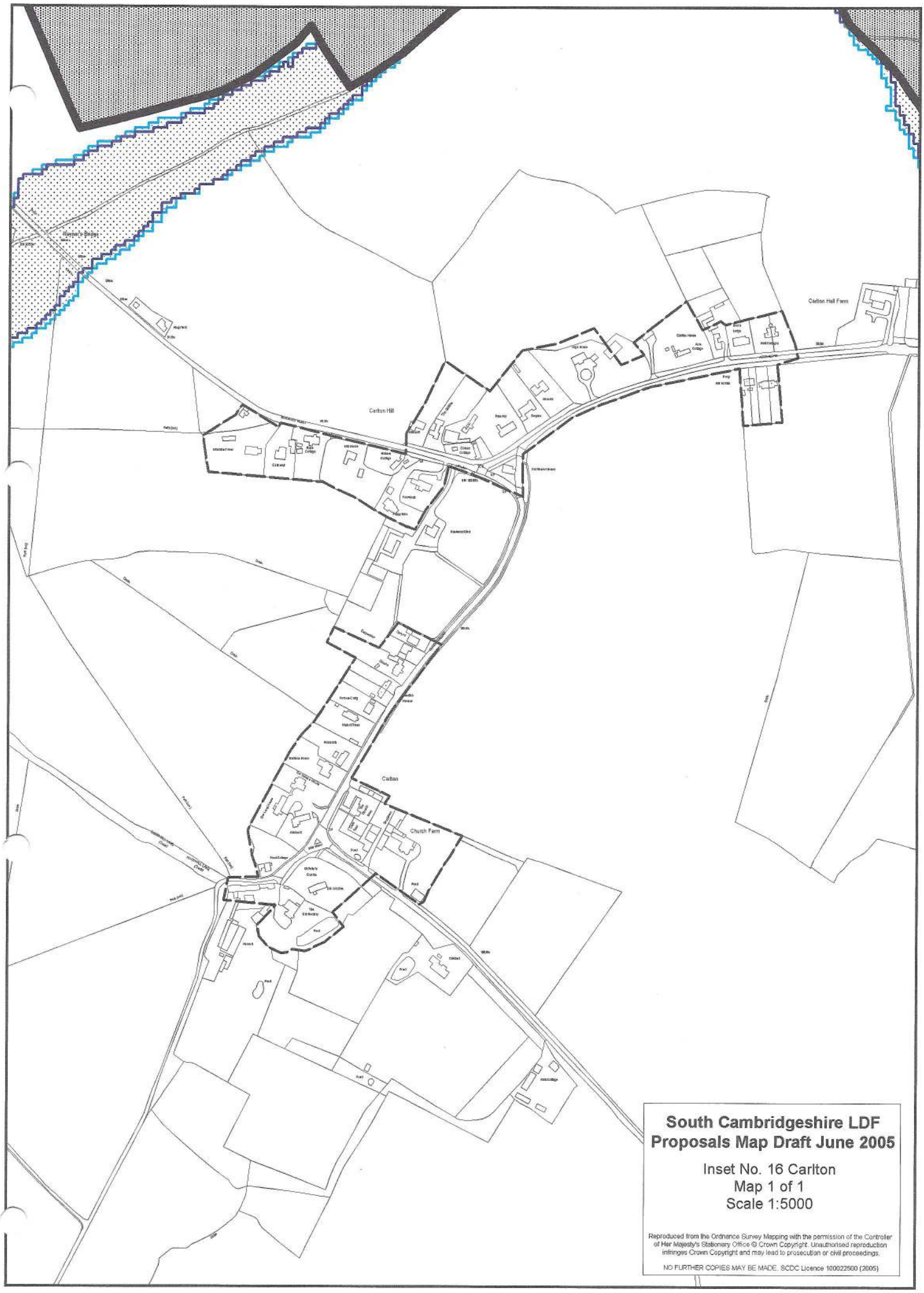

South Cambridgeshire LDF
Proposals Map Draft June 2005

Inset No. 16 Carlton
Map 1 of 1
Scale 1:5000

Reproduced from the Ordnance Survey Mapping with the permission of the Controller of Her Majesty's Stationery Office © Crown Copyright. Unauthorised reproduction infringes Crown Copyright and may lead to prosecution or civil proceedings.

NO FURTHER COPIES MAY BE MADE. SCDC Licence 100022500 (2005)

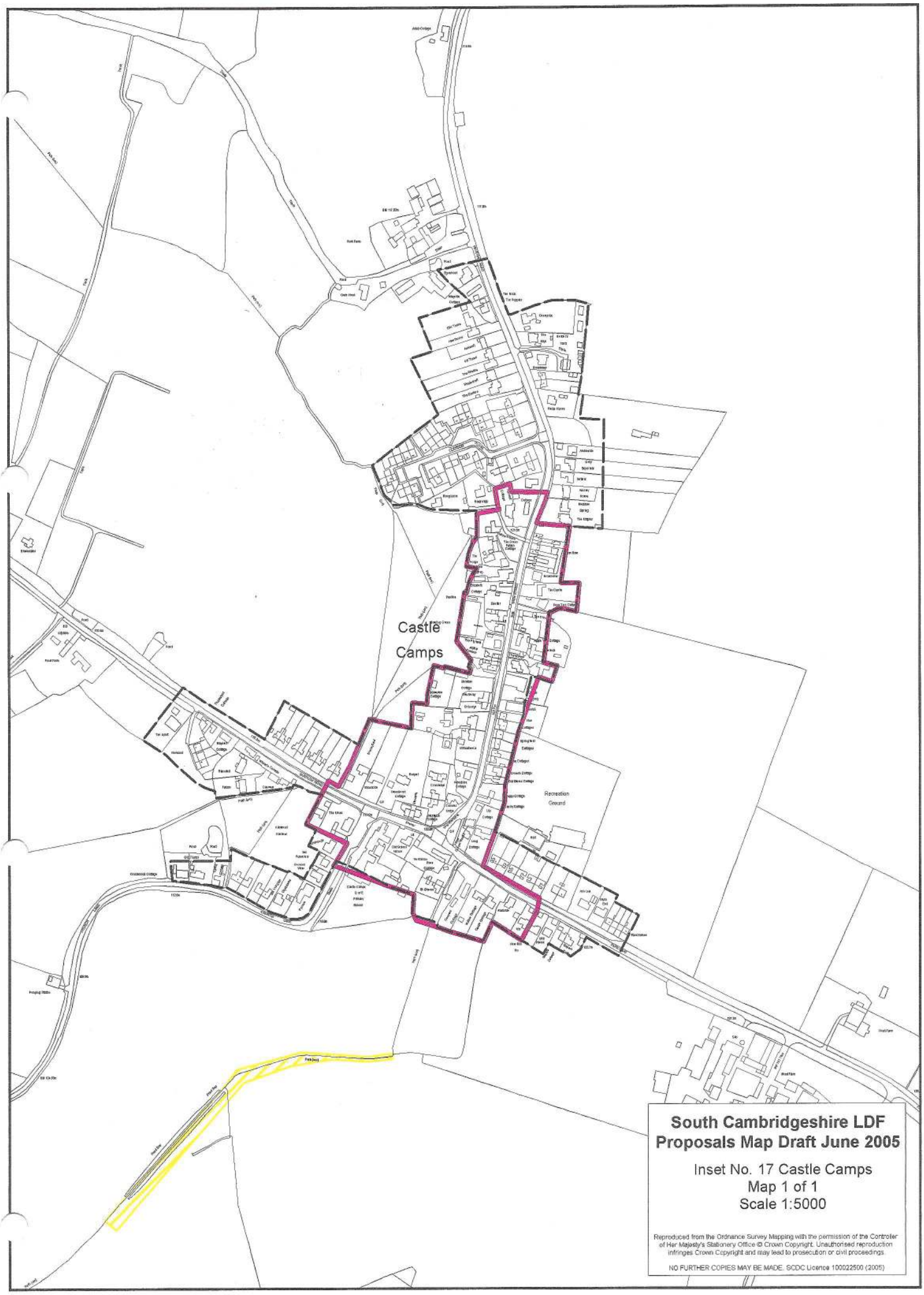

South Cambridgeshire LDF
Proposals Map Draft June 2005

Inset No. 17 Castle Camps
Map 1 of 1
Scale 1:5000

Reproduced from the Ordnance Survey Mapping with the permission of the Controller of Her Majesty's Stationery Office © Crown Copyright. Unauthorised reproduction infringes Crown Copyright and may lead to prosecution or civil proceedings.

NO FURTHER COPIES MAY BE MADE. SCDC Licence 100022500 (2005)

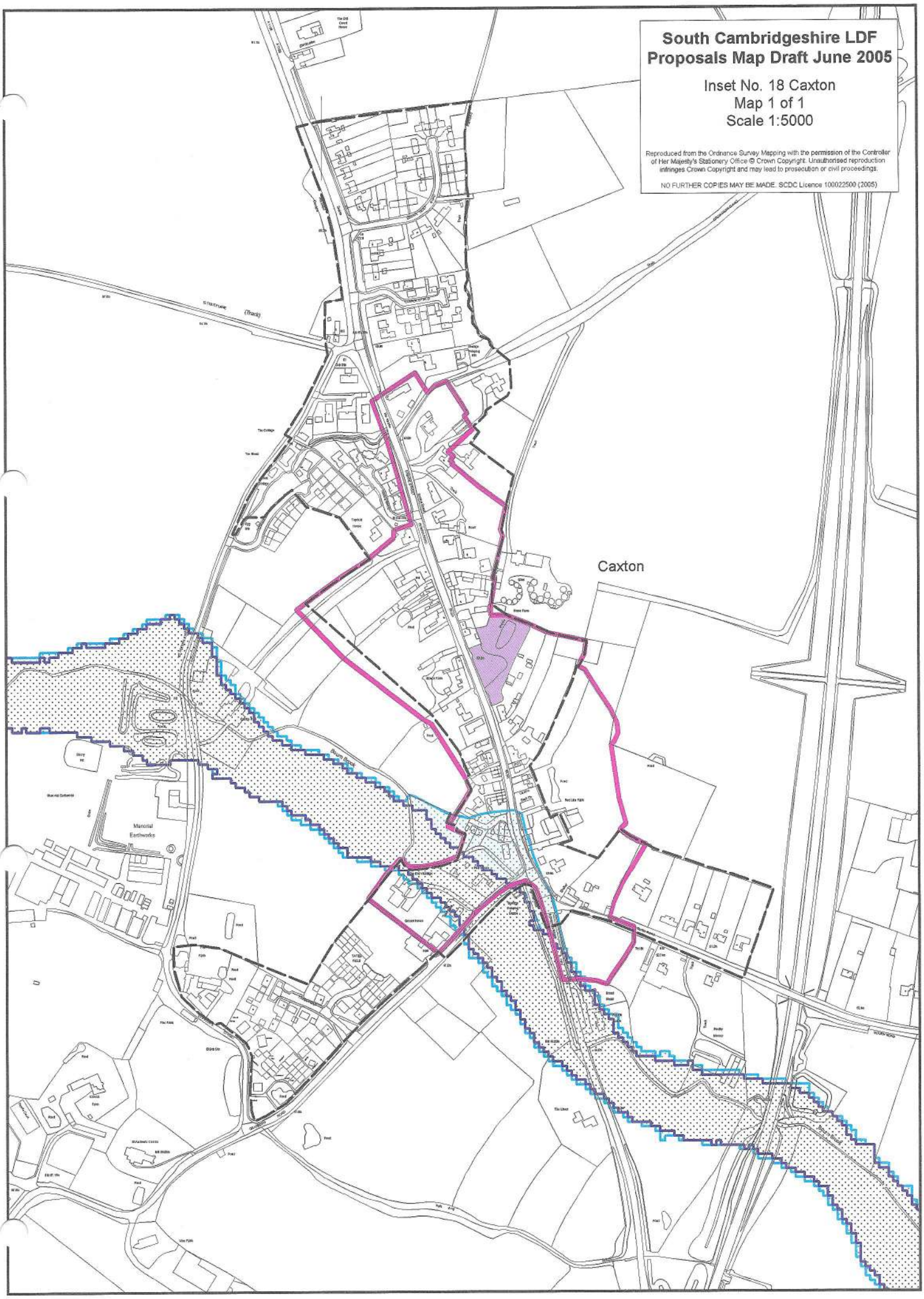
South Cambridgeshire LDF
Proposals Map Draft June 2005
Inset No. 18 Caxton
Map 1 of 1
Scale 1:5000
Reproduced from the Ordnance Survey Mapping with the permission of the Controller of Her Majesty's Stationery Office © Crown Copyright. Unauthorised reproduction infringes Crown Copyright and may lead to prosecution or civil proceedings.
NO FURTHER COPIES MAY BE MADE. SCDC Licence 100022500 (2005)
Caxton
Manorial Earthworks

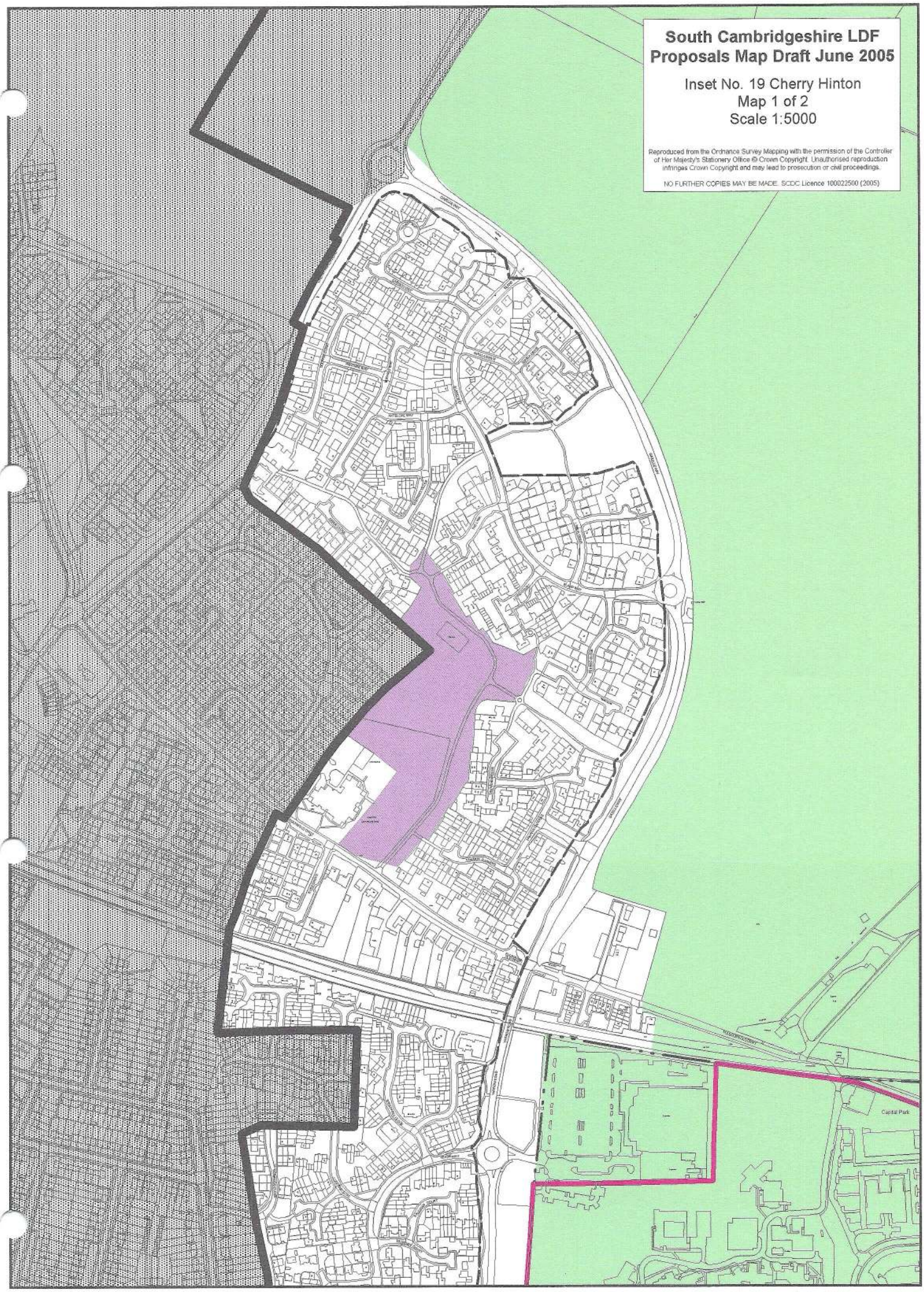
South Cambridgeshire LDF
Proposals Map Draft June 2005
Inset No. 19 Cherry Hinton
Map 1 of 2
Scale 1:5000
Reproduced from the Ordnance Survey Mapping with the permission of the Controller of Her Majesty's Stationery Office © Crown Copyright. Unauthorised reproduction infringes Crown Copyright and may lead to prosecution or civil proceedings.
NO FURTHER COPIES MAY BE MADE. SCDC Licence 100022500 (2005)
Capital Park

South Cambridgeshire LDF
Proposals Map Draft June 2005

Inset No. 19 Cherry Hinton
Map 2 of 2
Scale 1:5000

Reproduced from the Ordnance Survey Mapping with the permission of the Controller of Her Majesty's Stationery Office © Crown Copyright. Unauthorised reproduction infringes Crown Copyright and may lead to prosecution or civil proceedings.

NO FURTHER COPIES MAY BE MADE. SCDC Licence 100022500 (2005)

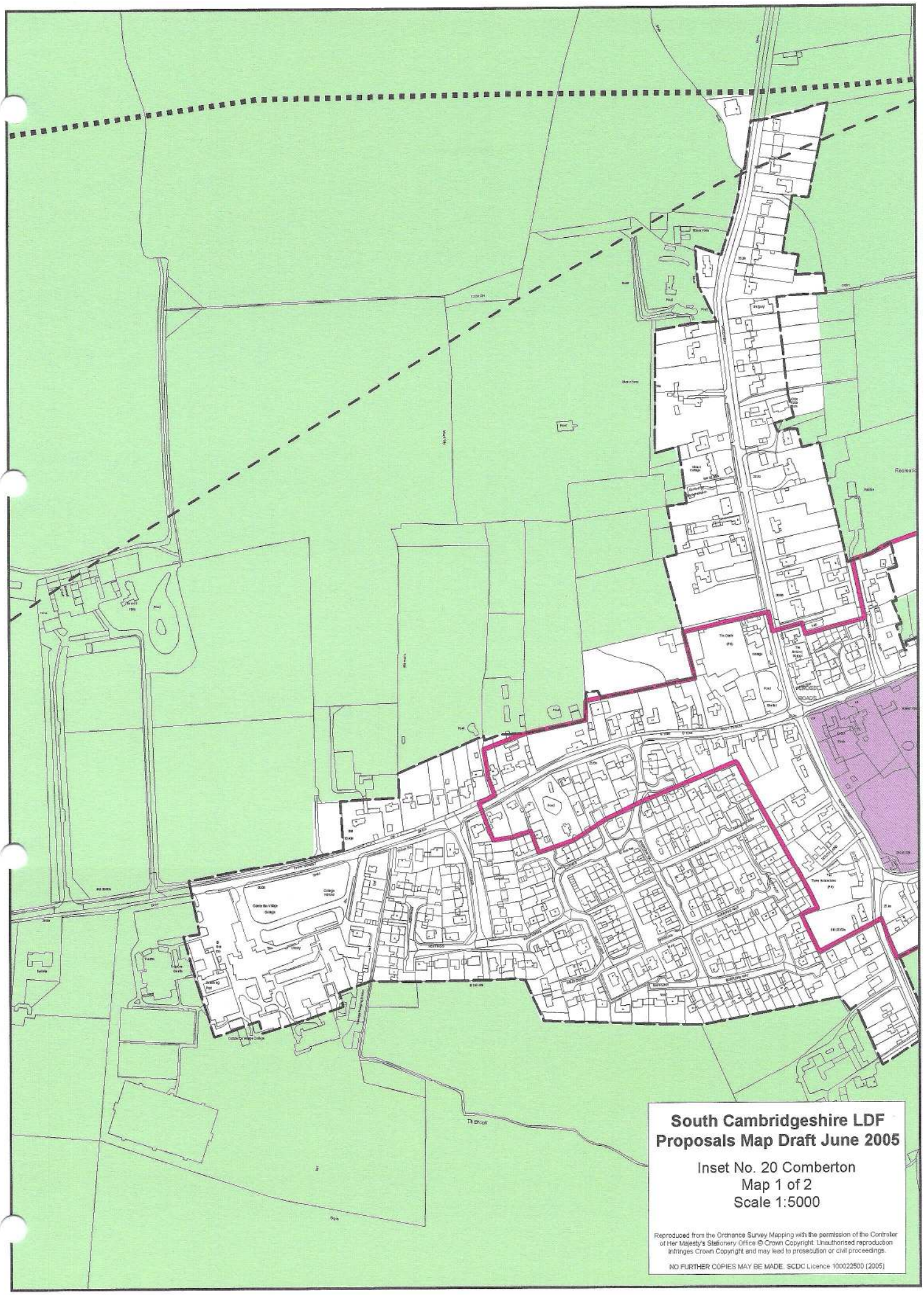

South Cambridgeshire LDF
Proposals Map Draft June 2005

Inset No. 20 Comberton
Map 1 of 2
Scale 1:5000

Reproduced from the Ordnance Survey Mapping with the permission of the Controller of Her Majesty's Stationery Office © Crown Copyright. Unauthorised reproduction infringes Crown Copyright and may lead to prosecution or civil proceedings.

NO FURTHER COPIES MAY BE MADE. SCDC Licence 100022500 (2005)

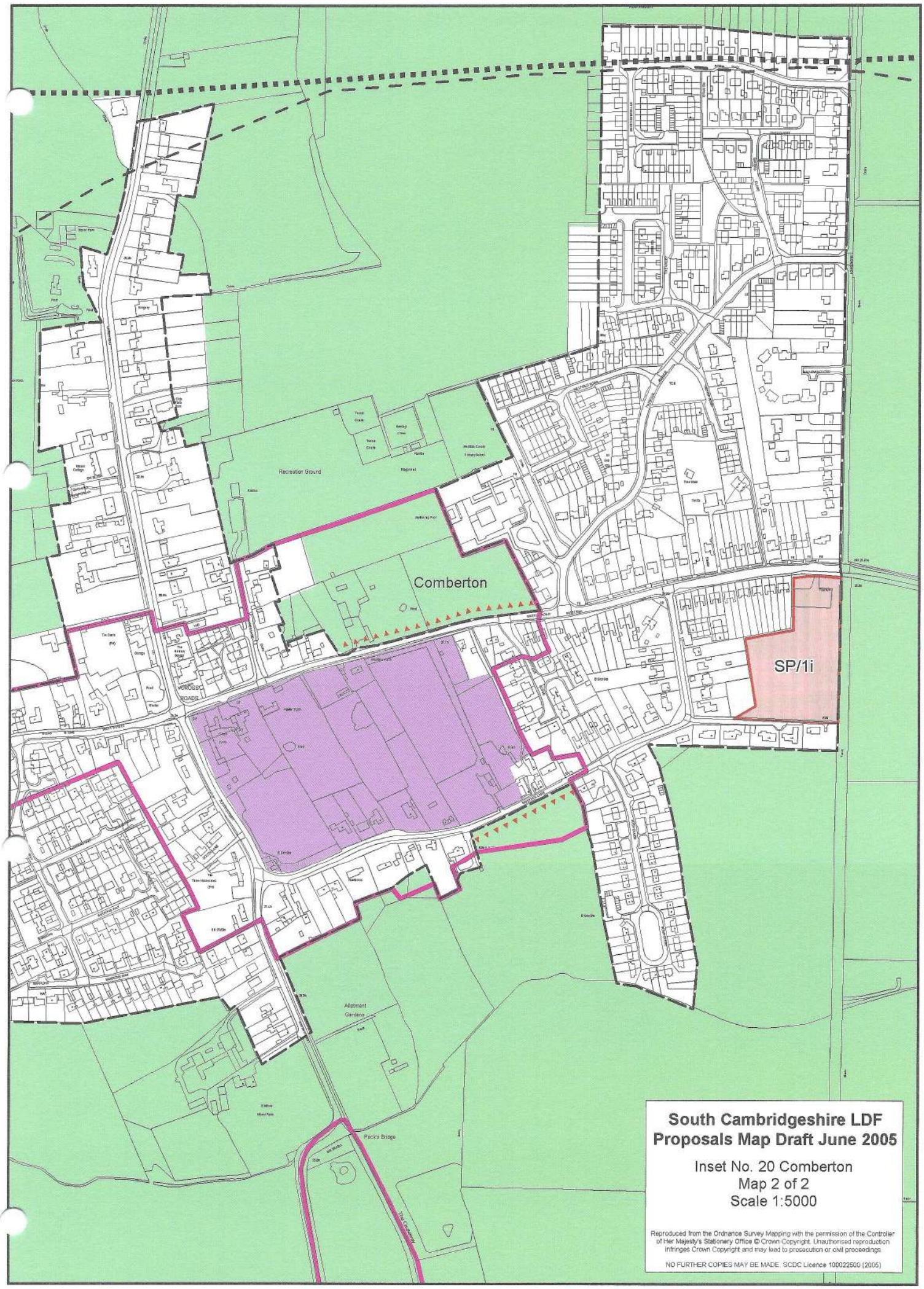
Recreation Ground
Comberton
SP/1i
CROSS ROADS
Allotment Gardens
Pecks Bridge
South Cambridgeshire LDF
Proposals Map Draft June 2005
Inset No. 20 Comberton
Map 2 of 2
Scale 1:5000
Reproduced from the Ordnance Survey Mapping with the permission of the Controller of Her Majesty's Stationery Office © Crown Copyright. Unauthorised reproduction infringes Crown Copyright and may lead to prosecution or civil proceedings.
NO FURTHER COPIES MAY BE MADE. SCDC Licence 100022500 (2005)

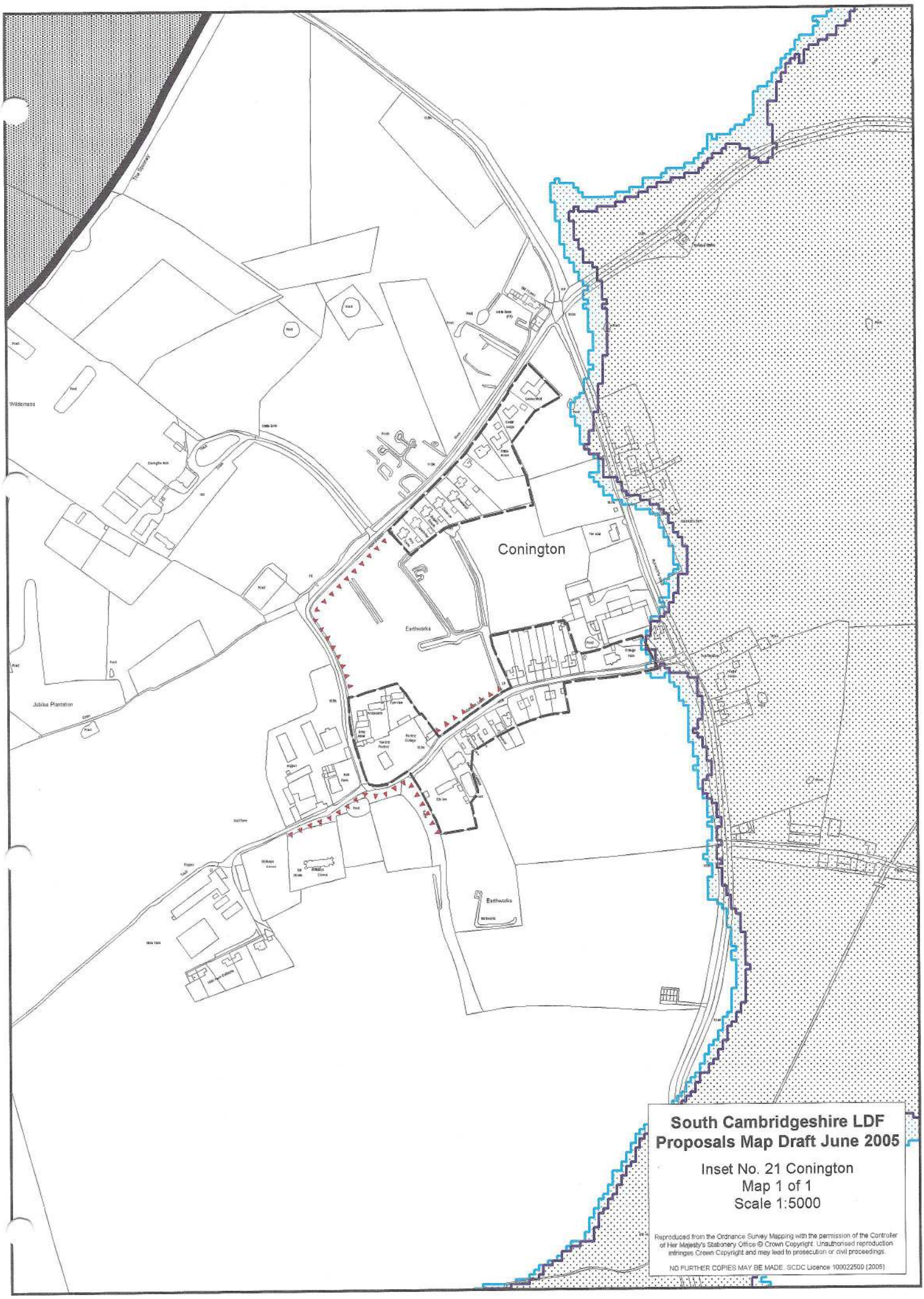

South Cambridgeshire LDF
Proposals Map Draft June 2005

Inset No. 21 Conington
Map 1 of 1
Scale 1:5000

Reproduced from the Ordnance Survey Mapping with the permission of the Controller of Her Majesty's Stationery Office © Crown Copyright. Unauthorised reproduction infringes Crown Copyright and may lead to prosecution or civil proceedings.

NO FURTHER COPIES MAY BE MADE. SCDC Licence 100022500 (2005)

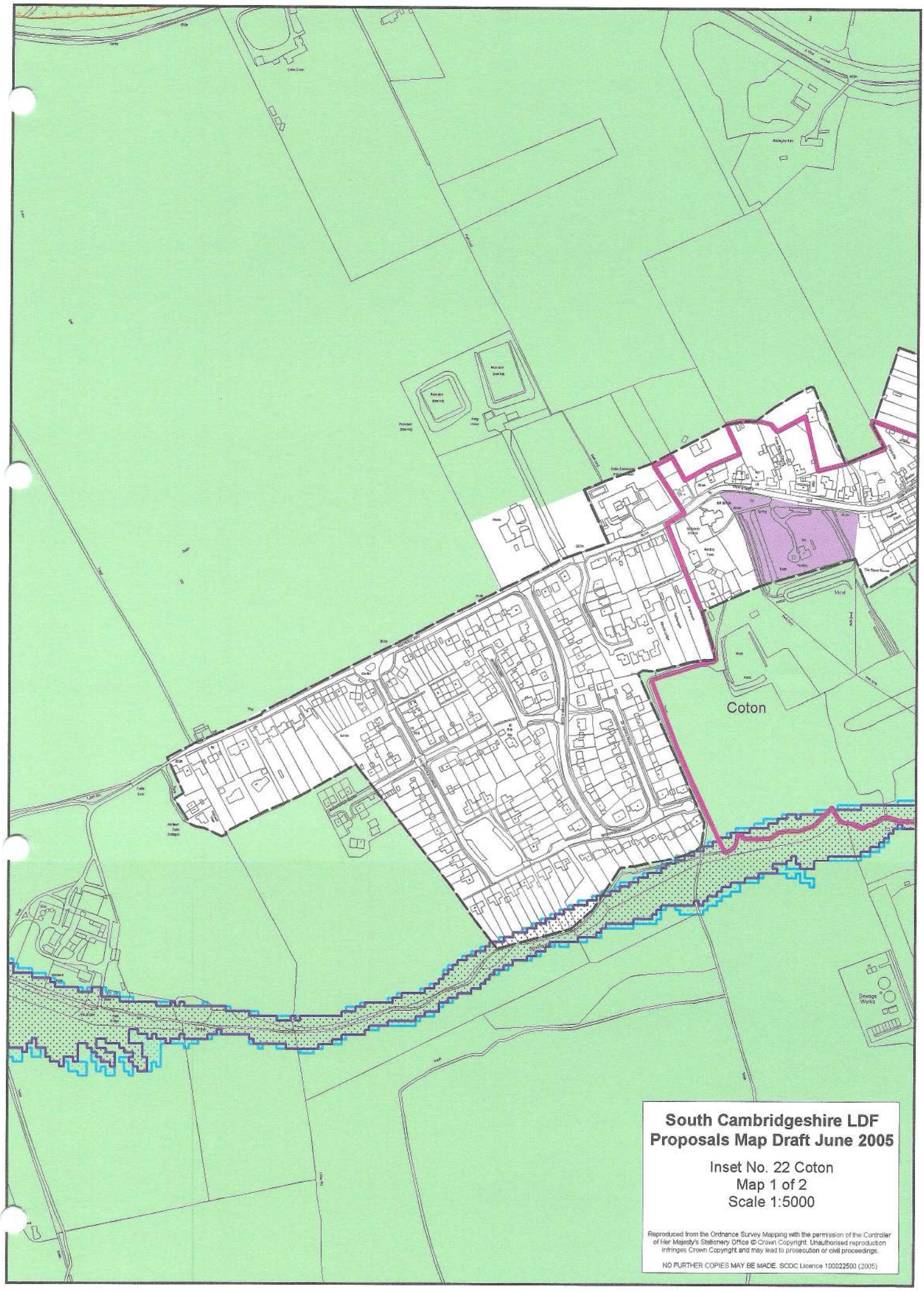

South Cambridgeshire LDF
Proposals Map Draft June 2005

Inset No. 22 Coton
Map 1 of 2
Scale 1:5000

Reproduced from the Ordnance Survey Mapping with the permission of the Controller of Her Majesty's Stationery Office © Crown Copyright. Unauthorised reproduction infringes Crown Copyright and may lead to prosecution or civil proceedings.

NO FURTHER COPIES MAY BE MADE. SCDC Licence 100022500 (2005)

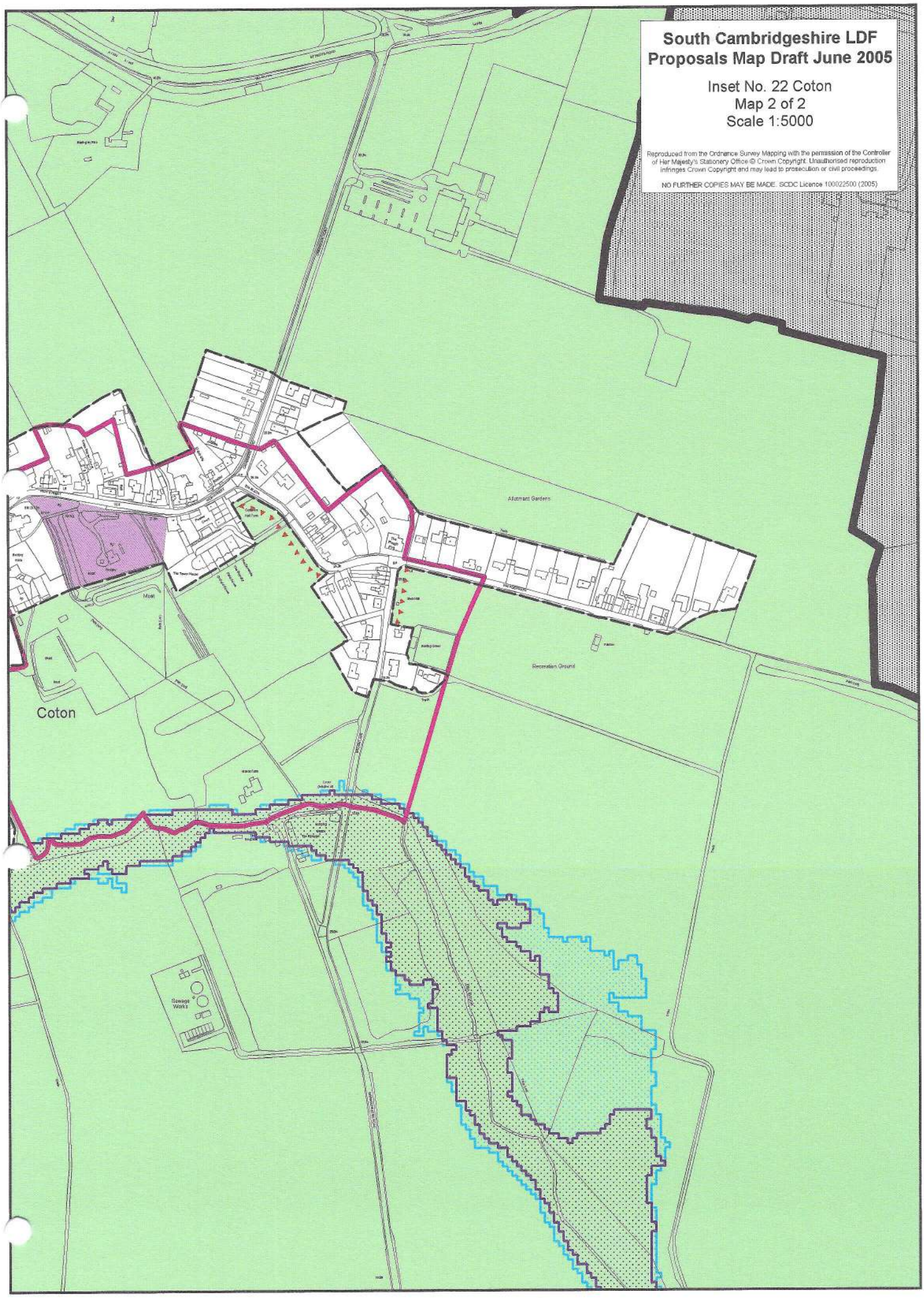
South Cambridgeshire LDF
Proposals Map Draft June 2005
Inset No. 22 Coton
Map 2 of 2
Scale 1:5000
Reproduced from the Ordnance Survey Mapping with the permission of the Controller of Her Majesty's Stationery Office © Crown Copyright. Unauthorised reproduction infringes Crown Copyright and may lead to prosecution or civil proceedings.
NO FURTHER COPIES MAY BE MADE. SCDC Licence 100022500 (2005)
Allotment Gardens
Recreation Ground
Coton
Sewage Works

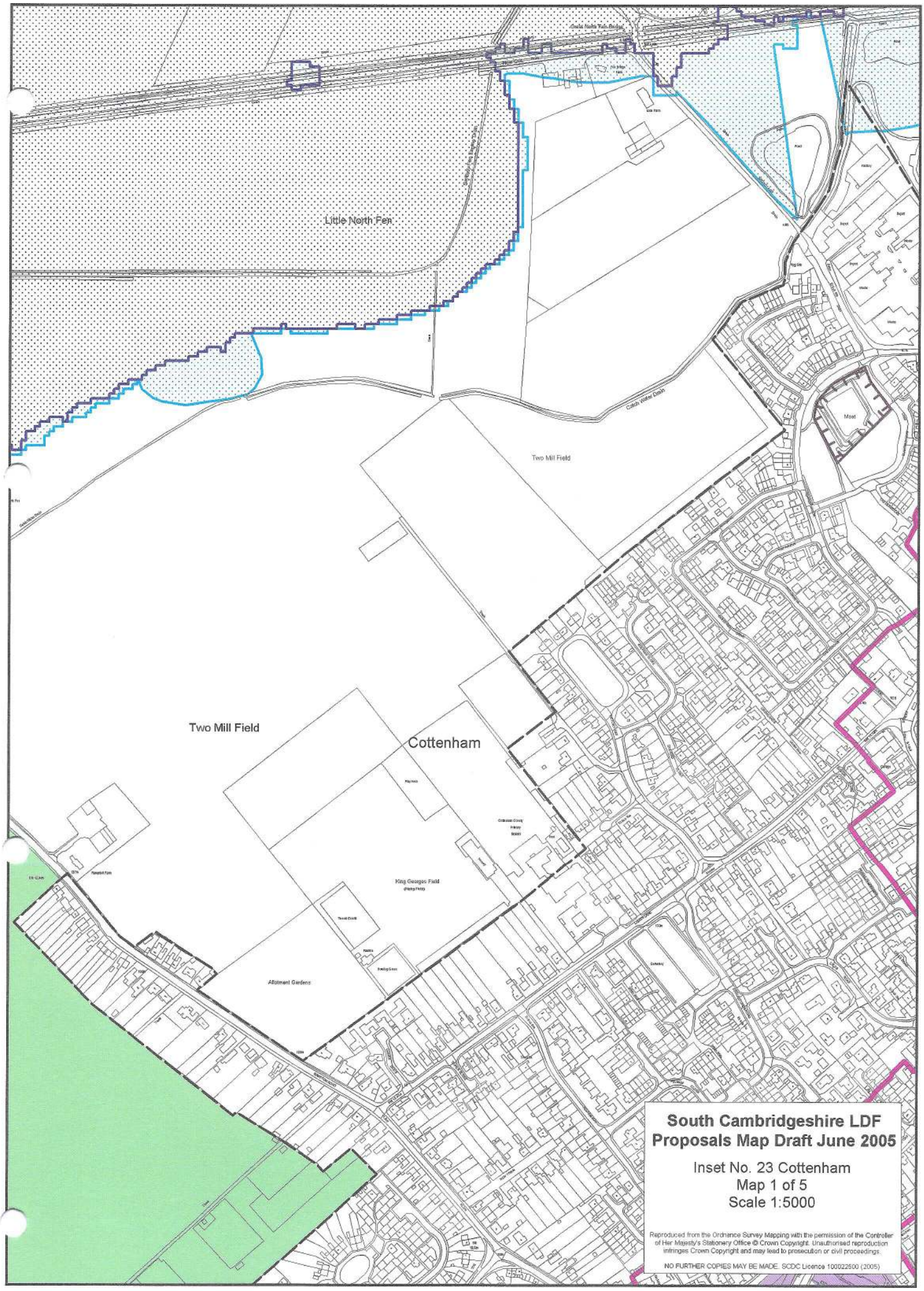

South Cambridgeshire LDF
Proposals Map Draft June 2005

Inset No. 23 Cottenham
Map 1 of 5
Scale 1:5000

Reproduced from the Ordnance Survey Mapping with the permission of the Controller of Her Majesty's Stationery Office © Crown Copyright. Unauthorised reproduction infringes Crown Copyright and may lead to prosecution or civil proceedings.

NO FURTHER COPIES MAY BE MADE. SCDC Licence 100022500 (2005)

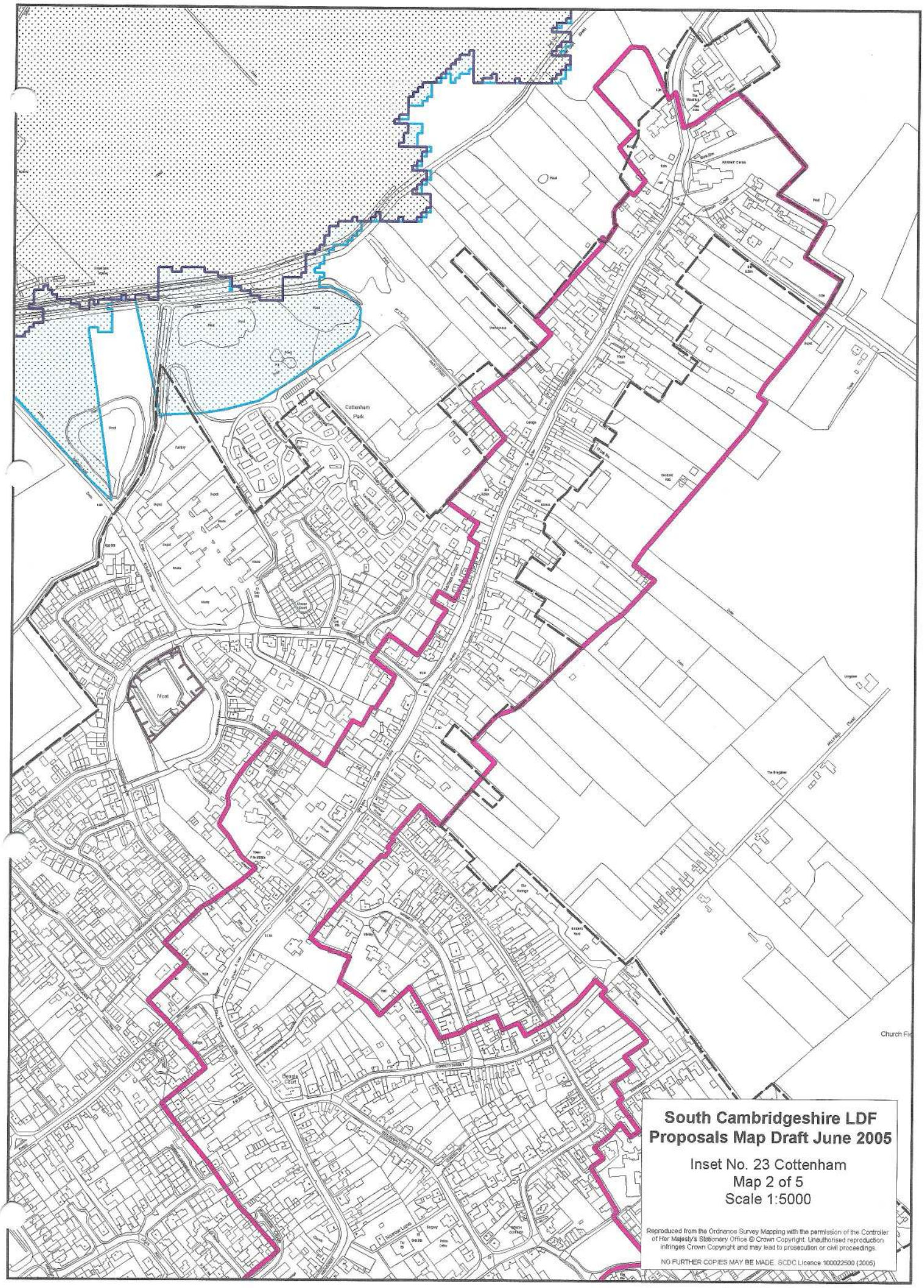

South Cambridgeshire LDF
Proposals Map Draft June 2005

Inset No. 23 Cottenham
Map 2 of 5
Scale 1:5000

Reproduced from the Ordnance Survey Mapping with the permission of the Controller of Her Majesty's Stationery Office © Crown Copyright. Unauthorised reproduction infringes Crown Copyright and may lead to prosecution or civil proceedings.

NO FURTHER COPIES MAY BE MADE. SCDC Licence 100022500 (2005)

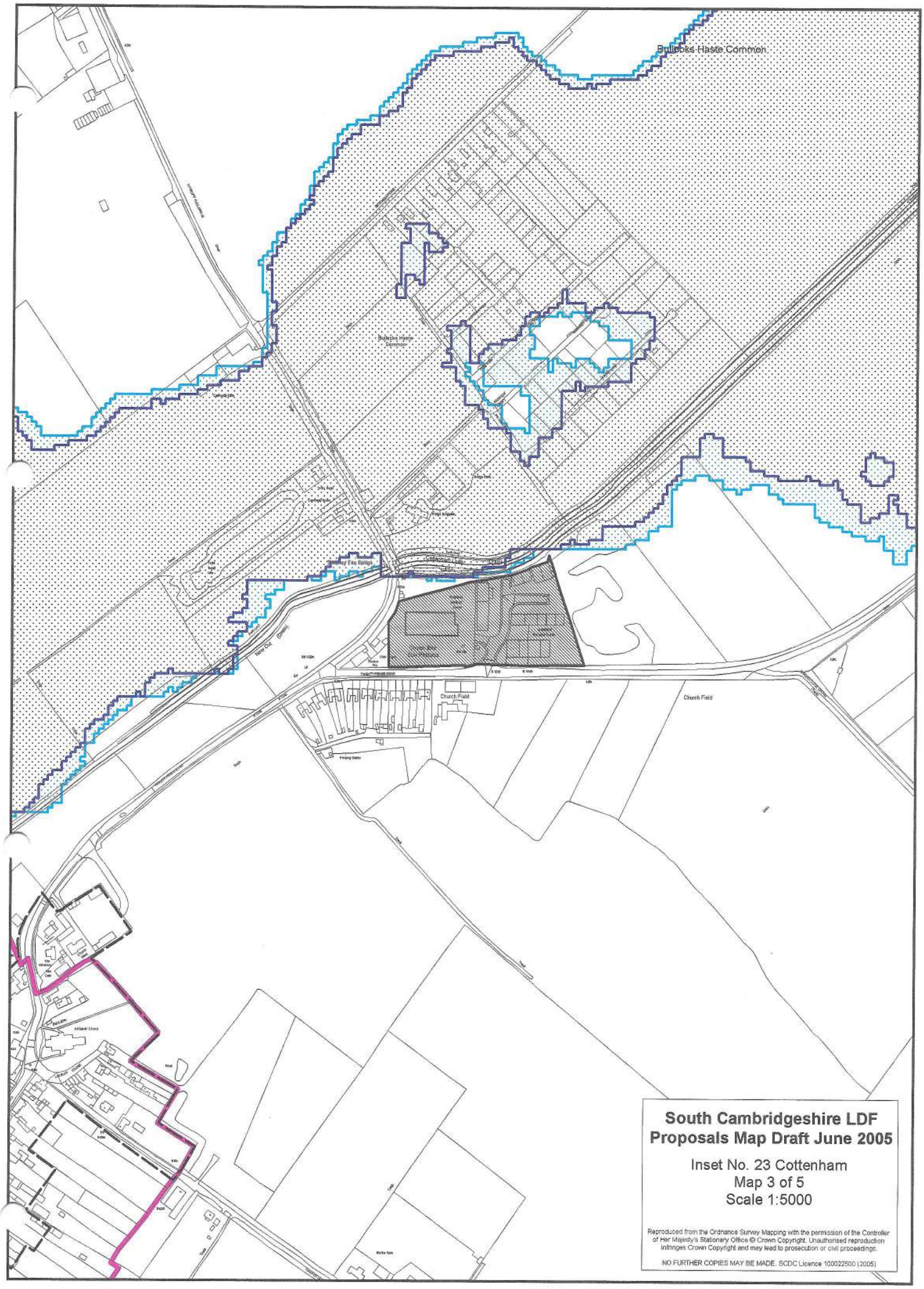

South Cambridgeshire LDF
Proposals Map Draft June 2005

Inset No. 23 Cottenham
Map 3 of 5
Scale 1:5000

Reproduced from the Ordnance Survey Mapping with the permission of the Controller of Her Majesty's Stationary Office © Crown Copyright. Unauthorised reproduction infringes Crown Copyright and may lead to prosecution or civil proceedings.

NO FURTHER COPIES MAY BE MADE. SCDC Licence 100022500 (2005)

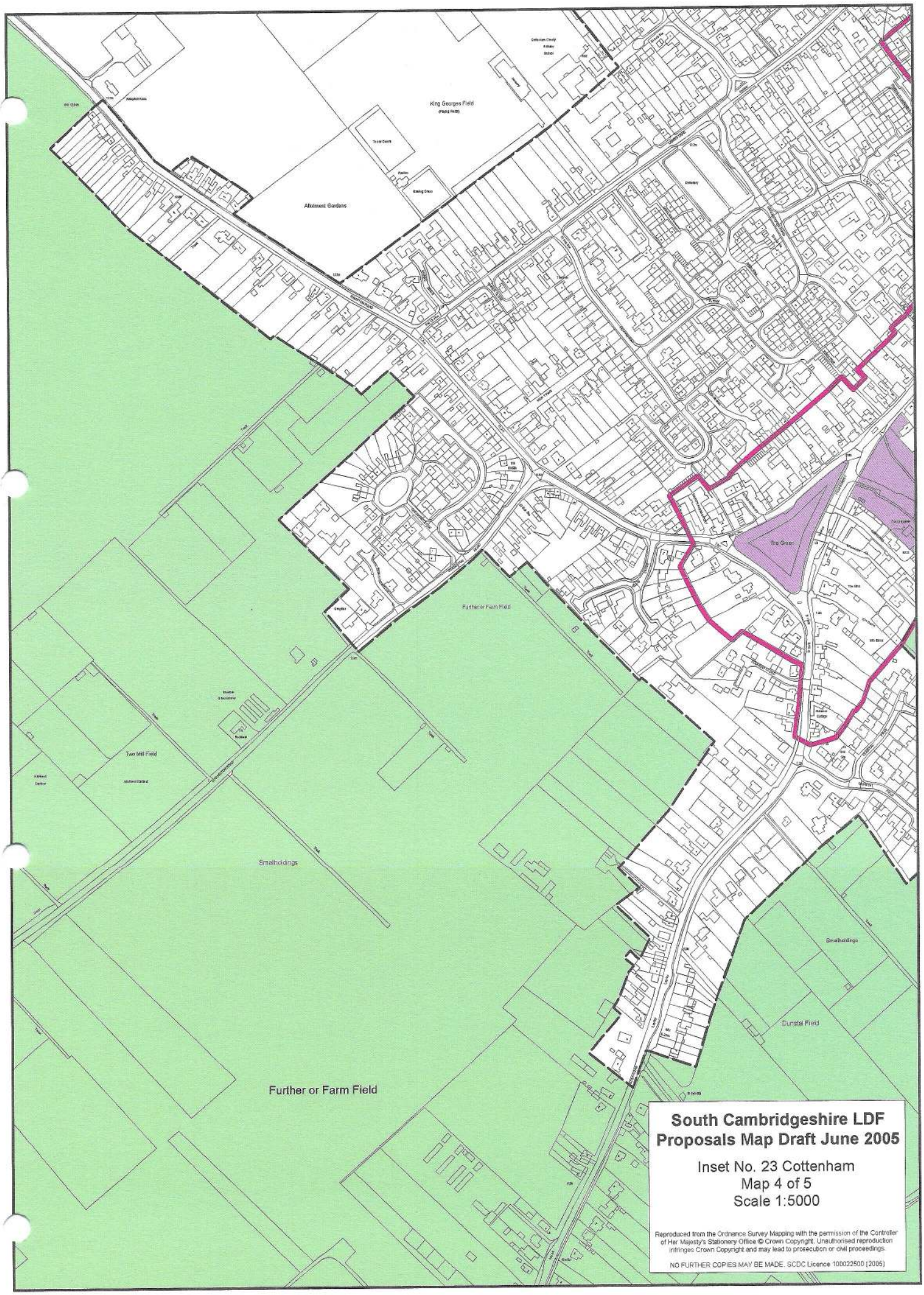

South Cambridgeshire LDF
Proposals Map Draft June 2005

Inset No. 23 Cottenham
Map 4 of 5
Scale 1:5000

Reproduced from the Ordnance Survey Mapping with the permission of the Controller of Her Majesty's Stationery Office © Crown Copyright. Unauthorised reproduction infringes Crown Copyright and may lead to prosecution or civil proceedings.

NO FURTHER COPIES MAY BE MADE. SCDC Licence 100022500 (2005)

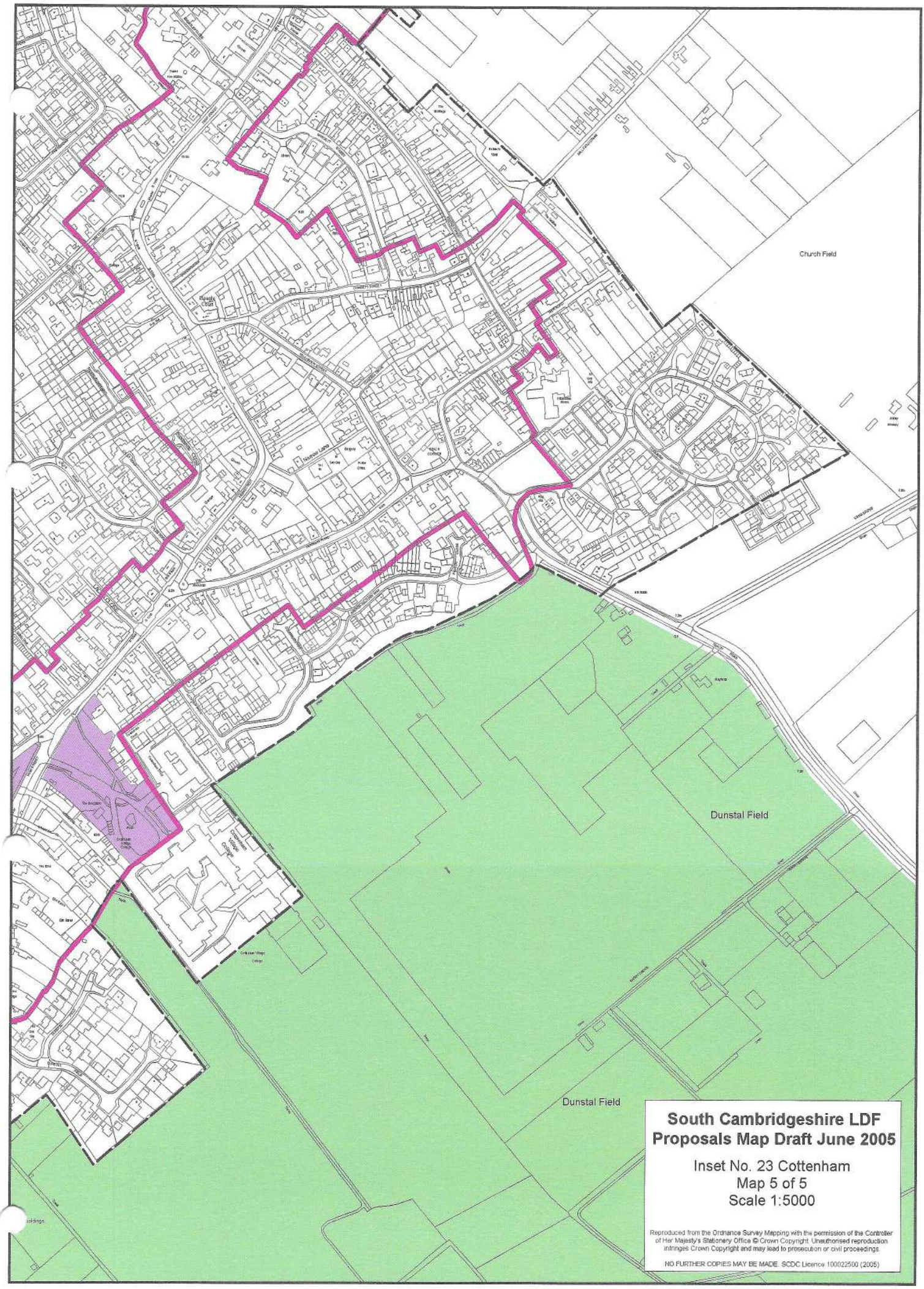

South Cambridgeshire LDF Proposals Map Draft June 2005

Inset No. 23 Cottenham
Map 5 of 5
Scale 1:5000

Reproduced from the Ordnance Survey Mapping with the permission of the Controller of Her Majesty's Stationery Office © Crown Copyright. Unauthorised reproduction infringes Crown Copyright and may lead to prosecution or civil proceedings.

NO FURTHER COPIES MAY BE MADE. SCDC Licence 100022500 (2005)

South Cambridgeshire LDF Proposals Map Draft June 2005

Inset No. 24 Croxton
Map 1 of 1
Scale 1:5000

Reproduced from the Ordnance Survey Mapping with the permission of the Controller of Her Majesty's Stationery Office © Crown Copyright. Unauthorised reproduction infringes Crown Copyright and may lead to prosecution or civil proceedings.

NO FURTHER COPIES MAY BE MADE. SCDC Licence 100022500 (2005)

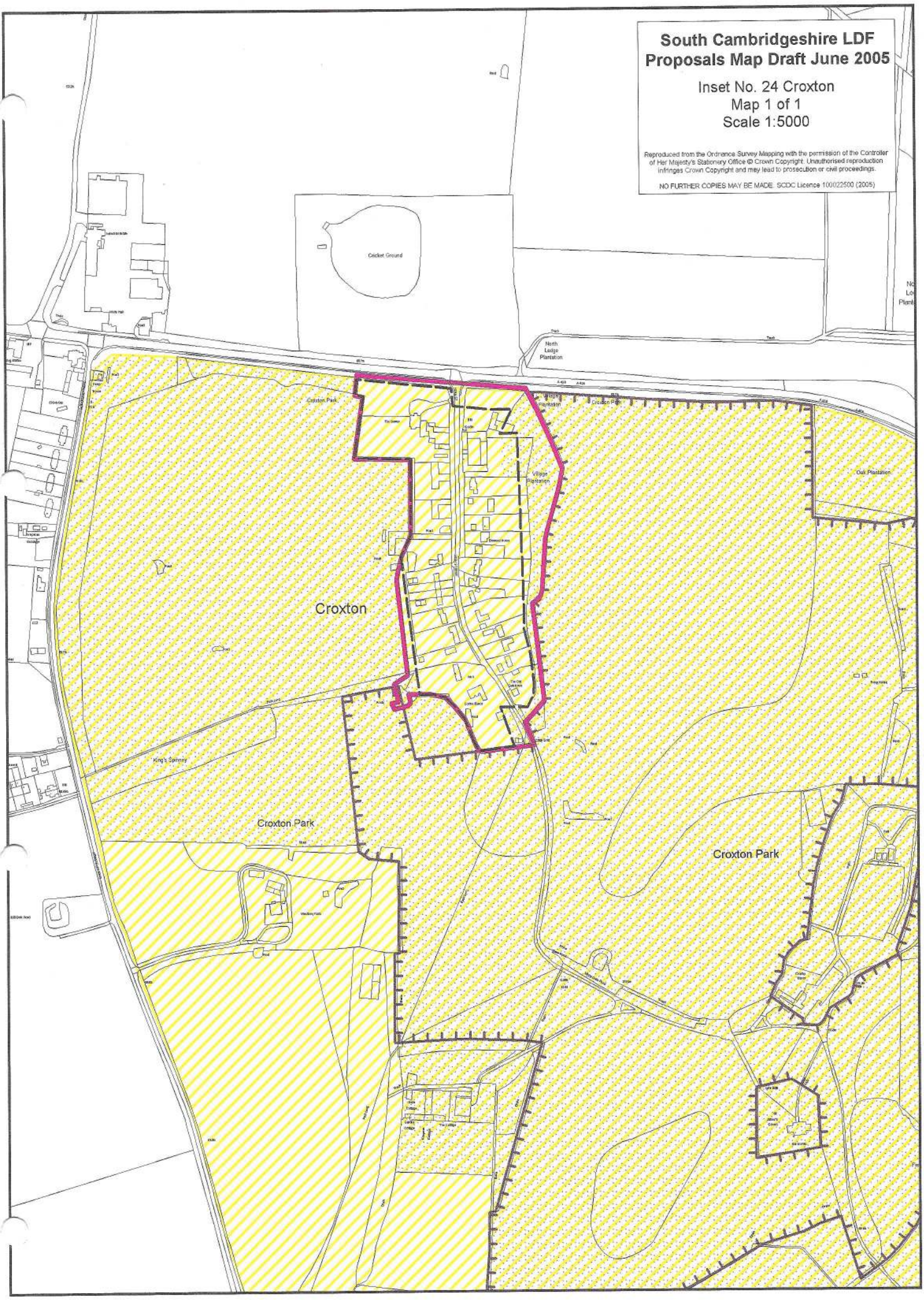

South Cambridgeshire LDF
Proposals Map Draft June 2005

Inset No. 25 Croydon
Map 1 of 1
Scale 1:5000

Reproduced from the Ordnance Survey Mapping with the permission of the Controller of Her Majesty's Stationery Office © Crown Copyright. Unauthorised reproduction infringes Crown Copyright and may lead to prosecution or civil proceedings.

NO FURTHER COPIES MAY BE MADE. SCDC Licence 100022500 (2005)

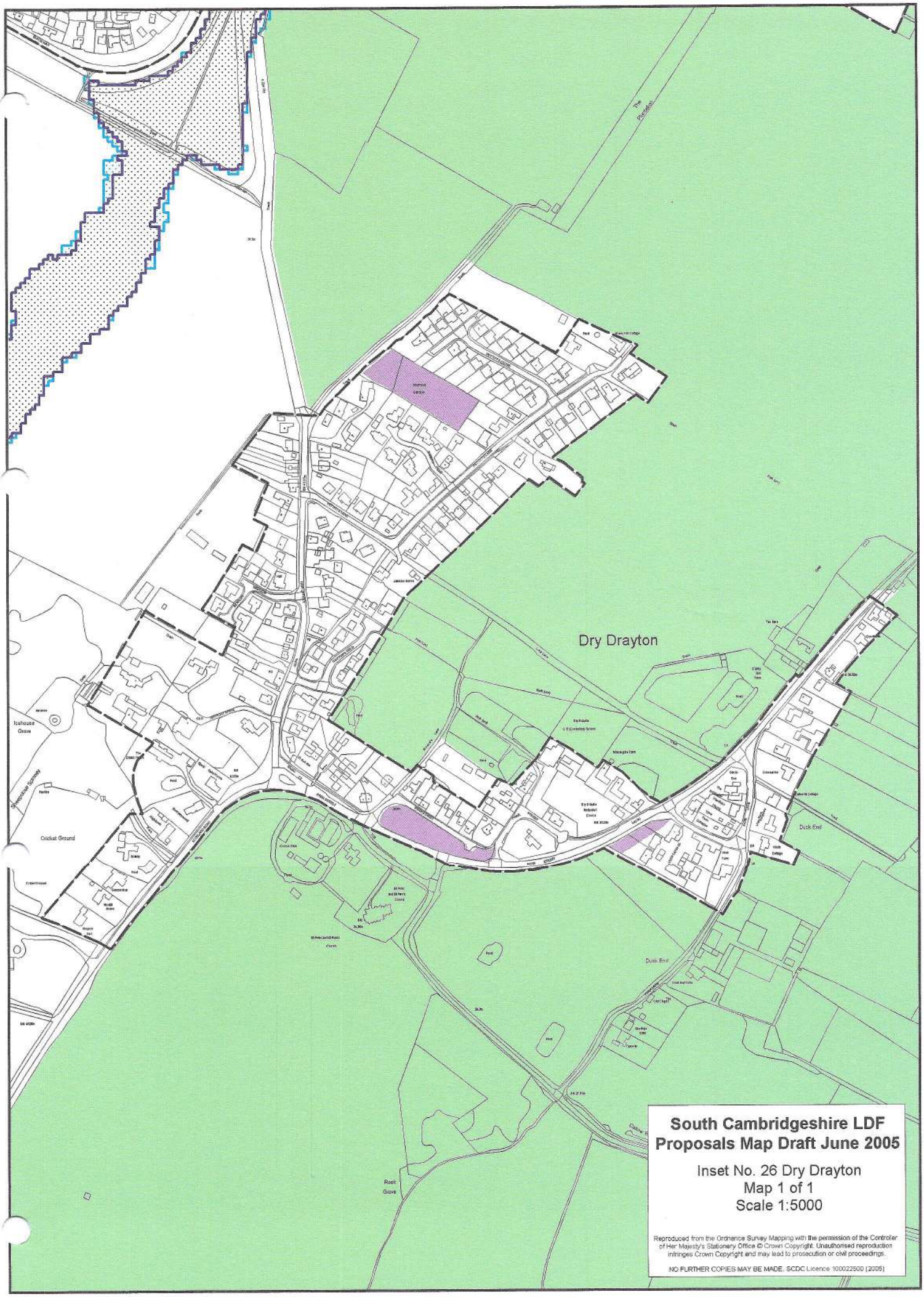

South Cambridgeshire LDF
Proposals Map Draft June 2005

Inset No. 26 Dry Drayton
Map 1 of 1
Scale 1:5000

Reproduced from the Ordnance Survey Mapping with the permission of the Controller of Her Majesty's Stationery Office © Crown Copyright. Unauthorised reproduction infringes Crown Copyright and may lead to prosecution or civil proceedings.

NO FURTHER COPIES MAY BE MADE. SCDC Licence 100022500 (2005)

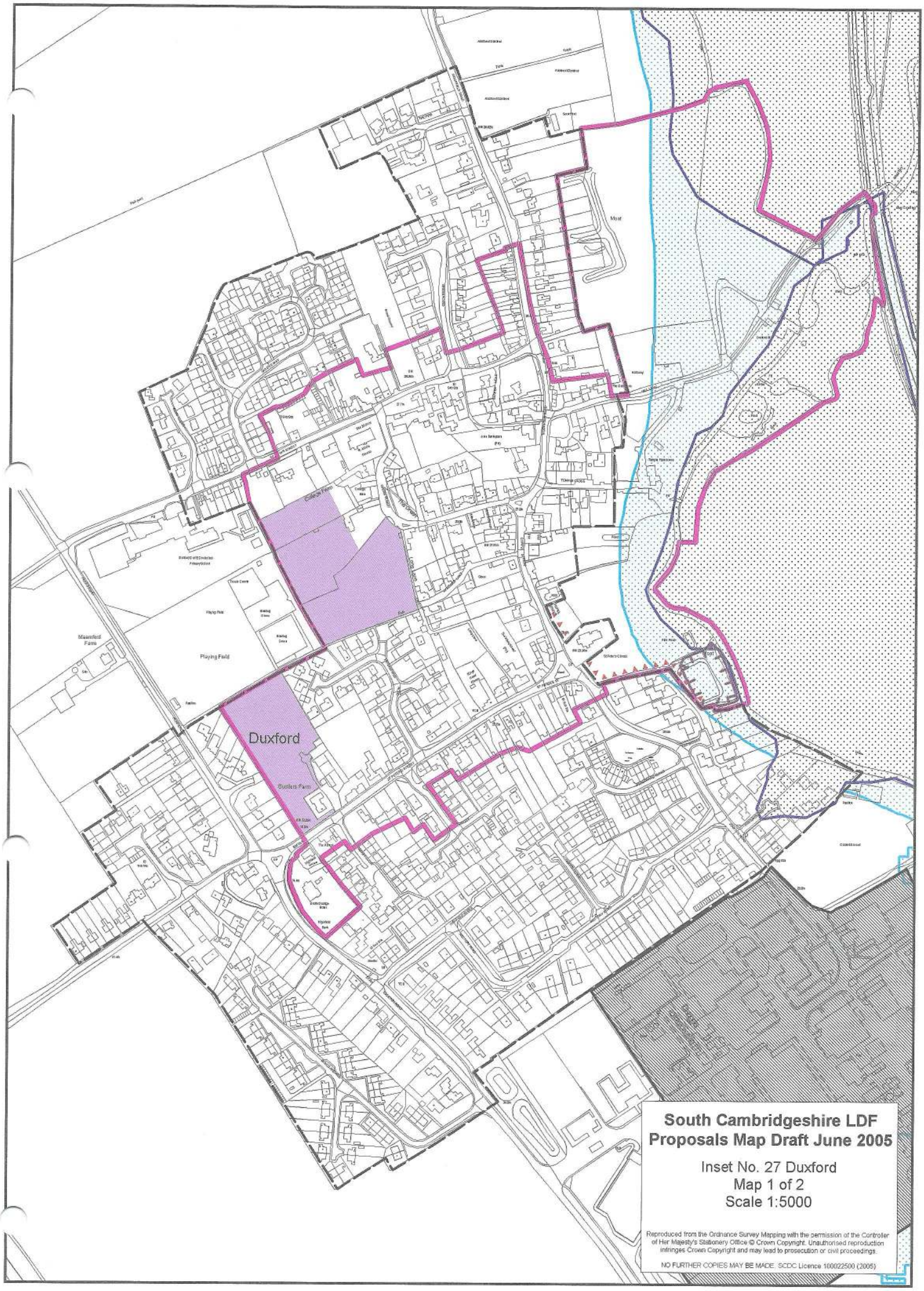

South Cambridgeshire LDF
Proposals Map Draft June 2005

Inset No. 27 Duxford
Map 1 of 2
Scale 1:5000

Reproduced from the Ordnance Survey Mapping with the permission of the Controller of Her Majesty's Stationery Office © Crown Copyright. Unauthorised reproduction infringes Crown Copyright and may lead to prosecution or civil proceedings.

NO FURTHER COPIES MAY BE MADE. SCDC Licence 100022500 (2005)

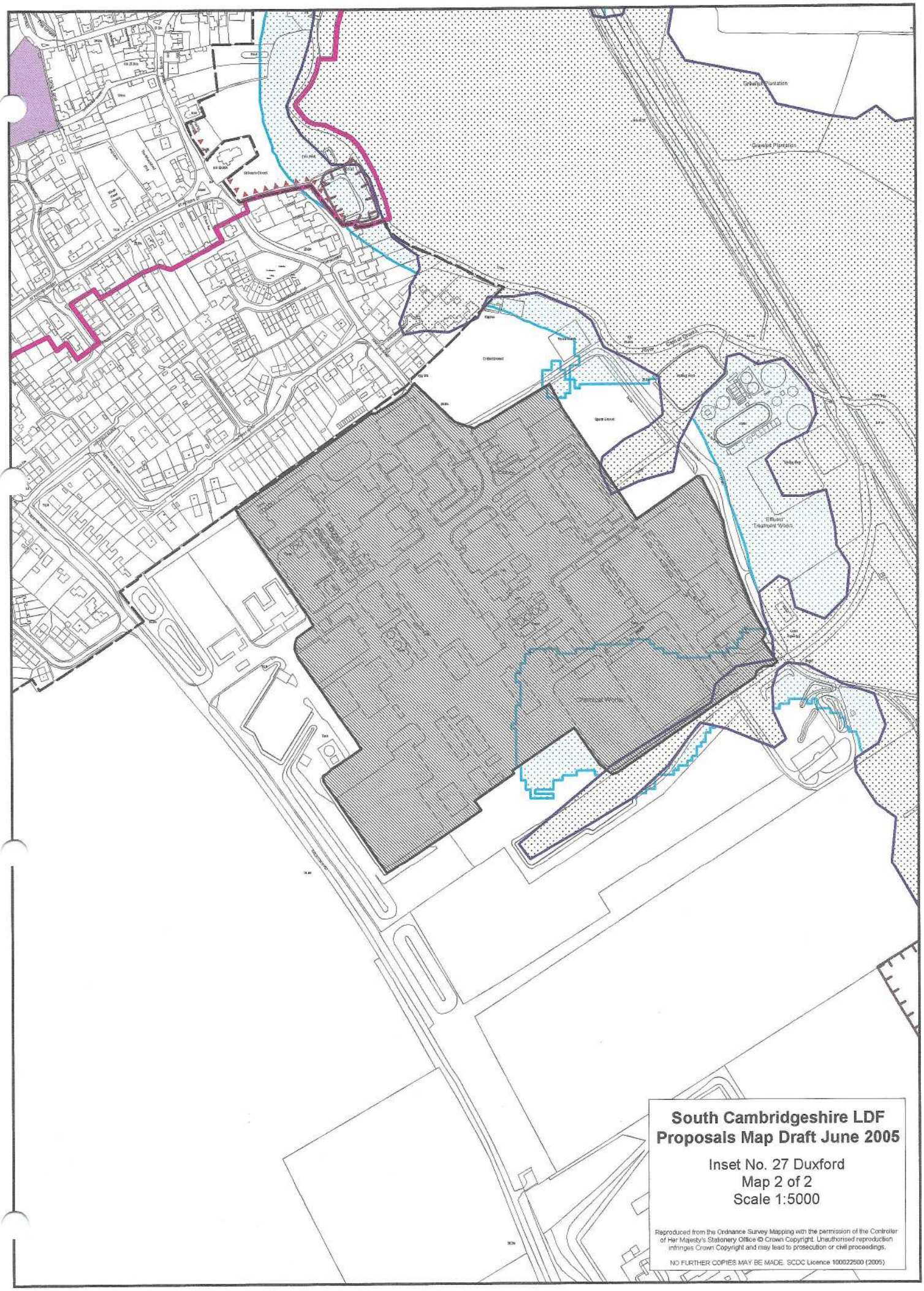

South Cambridgeshire LDF
Proposals Map Draft June 2005

Inset No. 27 Duxford
Map 2 of 2
Scale 1:5000

Reproduced from the Ordnance Survey Mapping with the permission of the Controller of Her Majesty's Stationery Office © Crown Copyright. Unauthorised reproduction infringes Crown Copyright and may lead to prosecution or civil proceedings.

NO FURTHER COPIES MAY BE MADE. SCDC Licence 100022500 (2005)

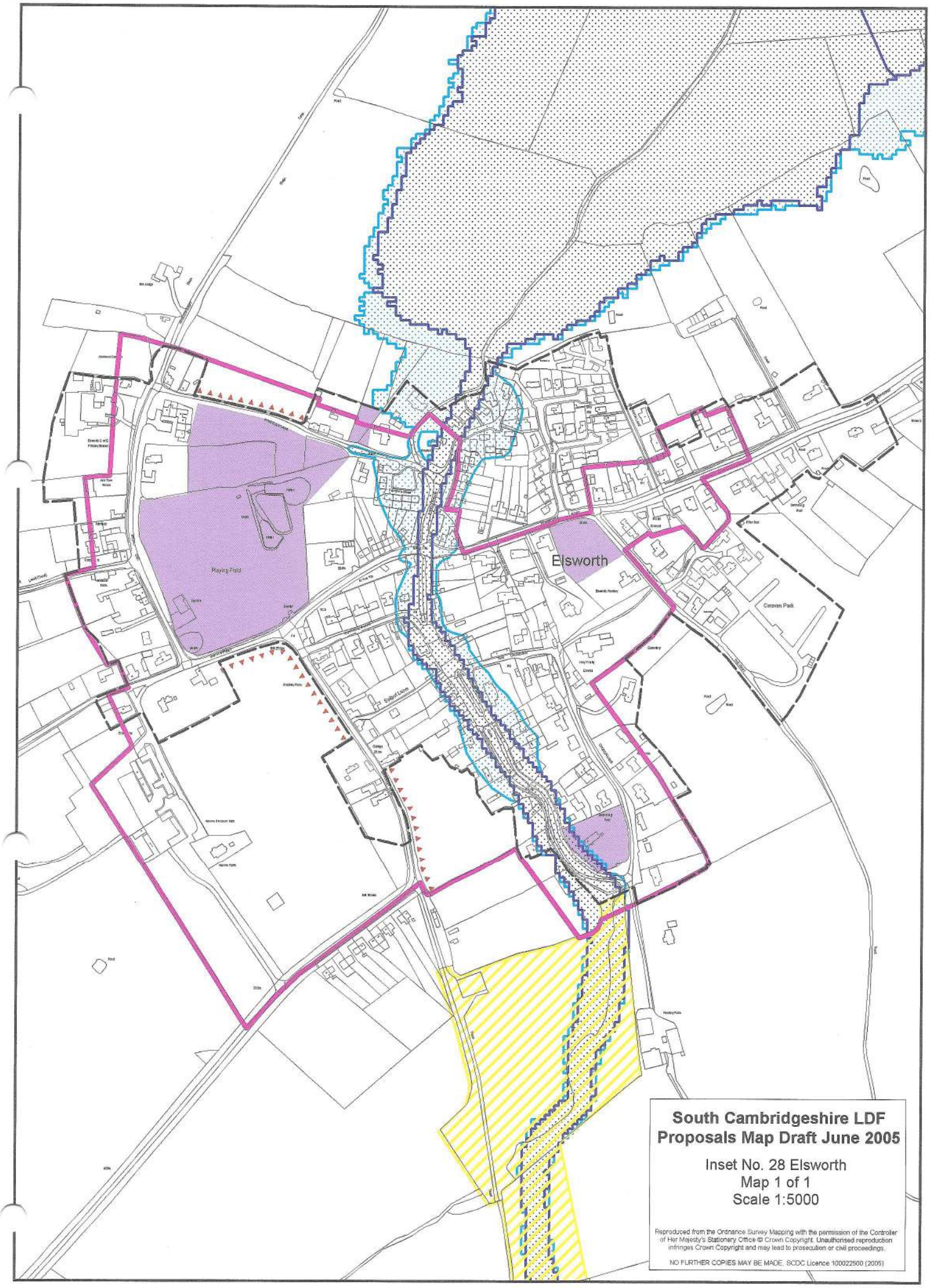

South Cambridgeshire LDF
Proposals Map Draft June 2005

Inset No. 28 Elsworth
Map 1 of 1
Scale 1:5000

Reproduced from the Ordnance Survey Mapping with the permission of the Controller of Her Majesty's Stationery Office © Crown Copyright. Unauthorised reproduction infringes Crown Copyright and may lead to prosecution or civil proceedings.

NO FURTHER COPIES MAY BE MADE. SCDC Licence 100022500 (2005)

South Cambridgeshire LDF
Proposals Map Draft June 2005

Inset No. 29 Eltisley
Map 1 of 1
Scale 1:5000

Reproduced from the Ordnance Survey Mapping with the permission of the Controller of Her Majesty's Stationery Office © Crown Copyright. Unauthorised reproduction infringes Crown Copyright and may lead to prosecution or civil proceedings.

NO FURTHER COPIES MAY BE MADE. SCDC Licence 100022500 (2005)

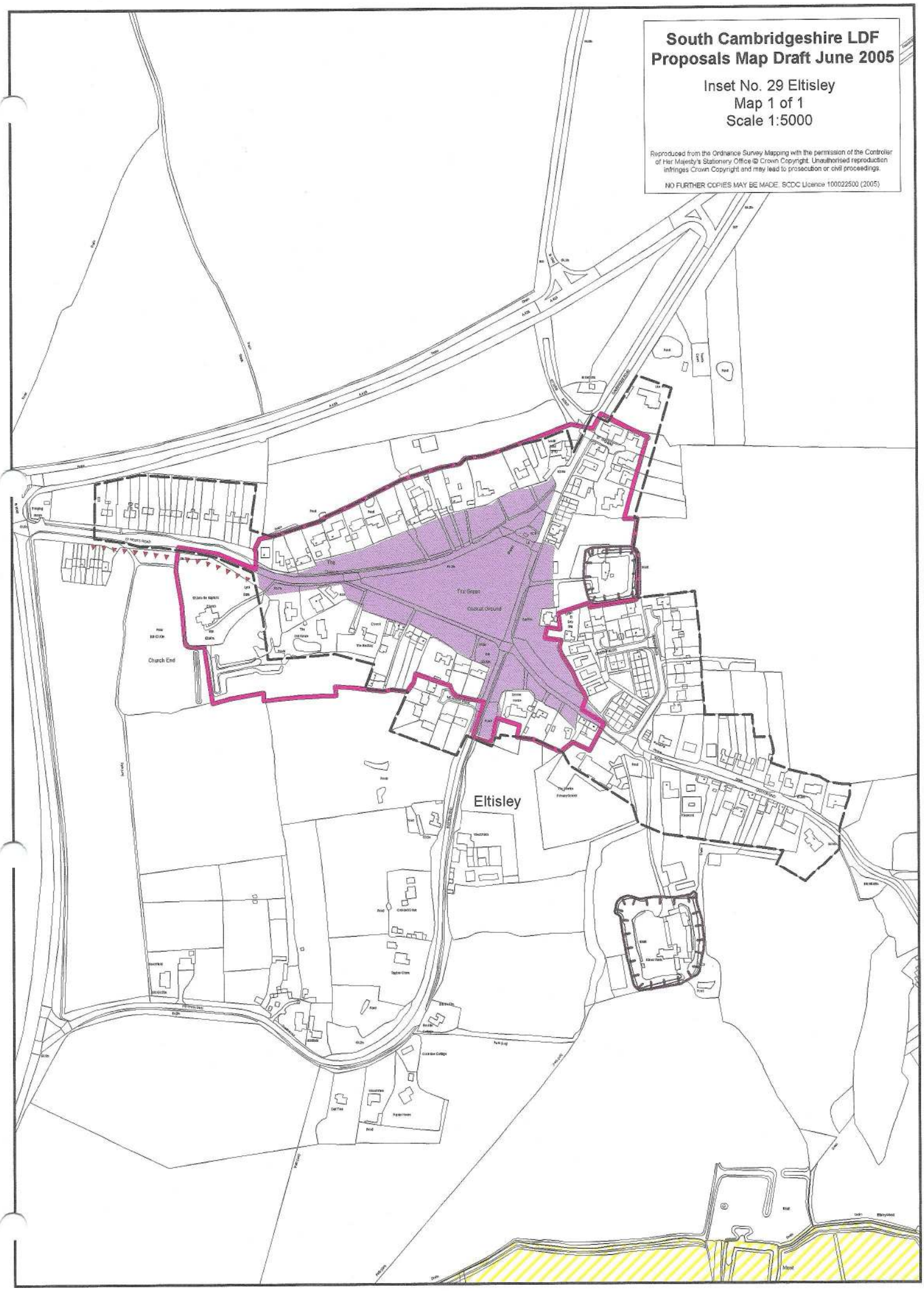

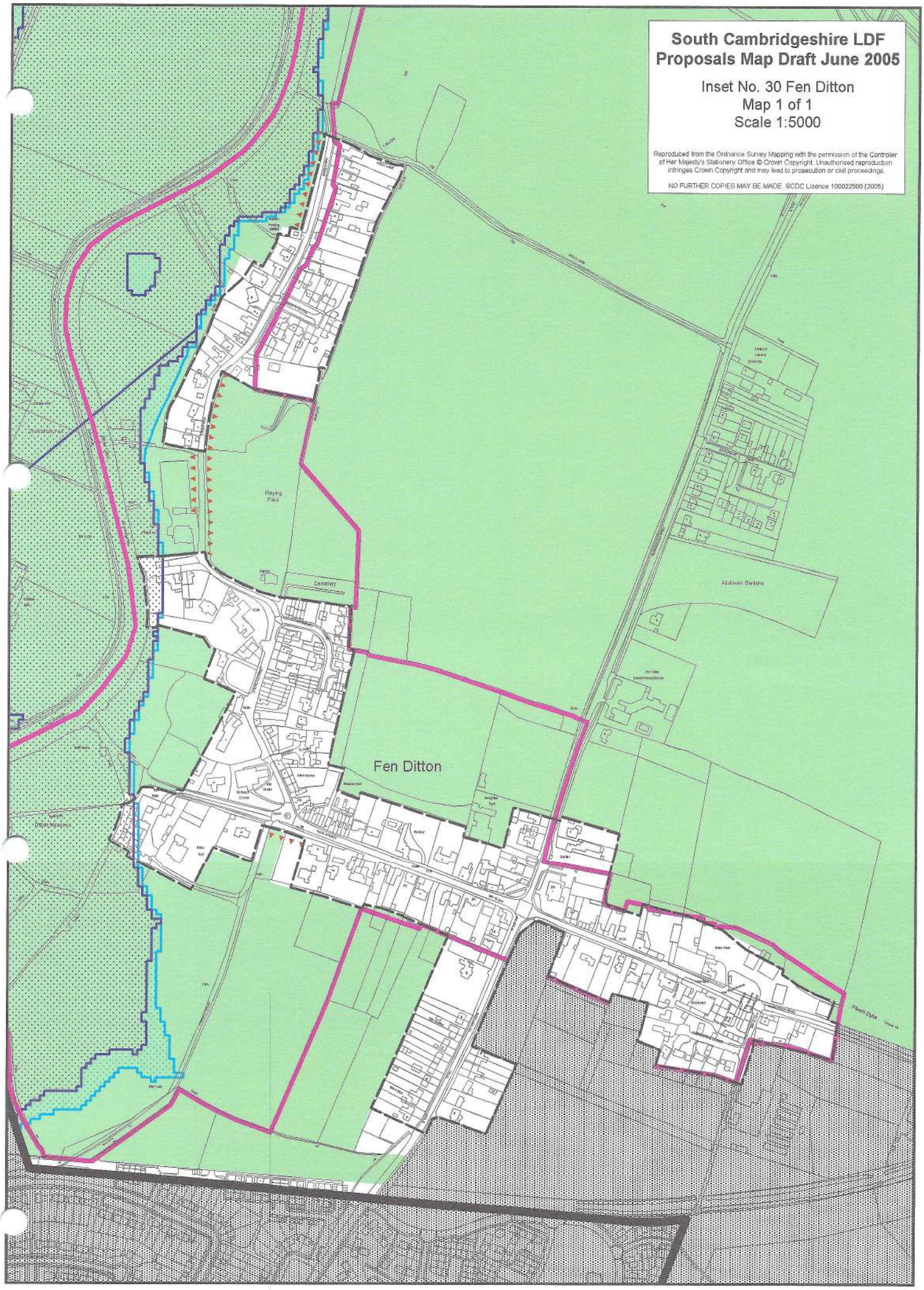
South Cambridgeshire LDF
Proposals Map Draft June 2005
Inset No. 30 Fen Ditton
Map 1 of 1
Scale 1:5000
Reproduced from the Ordnance Survey Mapping with the permission of the Controller of Her Majesty's Stationery Office © Crown Copyright. Unauthorised reproduction infringes Crown Copyright and may lead to prosecution or civil proceedings.
NO FURTHER COPIES MAY BE MADE. SCDC Licence 100022500 (2005)
Fen Ditton
Playing Field
Cemetery
Allotment Gardens

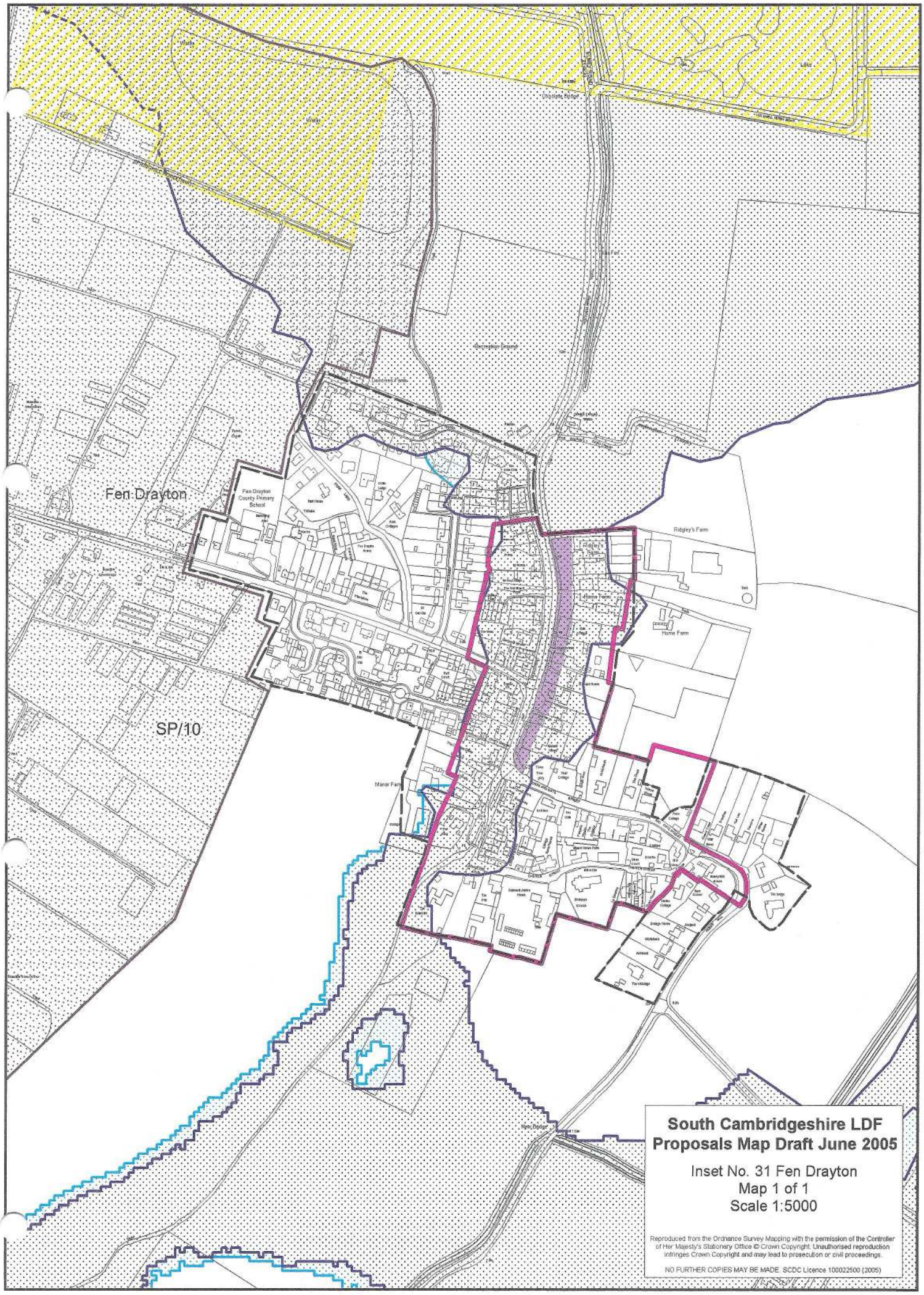

South Cambridgeshire LDF
Proposals Map Draft June 2005

Inset No. 31 Fen Drayton
Map 1 of 1
Scale 1:5000

Reproduced from the Ordnance Survey Mapping with the permission of the Controller of Her Majesty's Stationery Office © Crown Copyright. Unauthorised reproduction infringes Crown Copyright and may lead to prosecution or civil proceedings.

NO FURTHER COPIES MAY BE MADE. SCDC Licence 100022500 (2005)

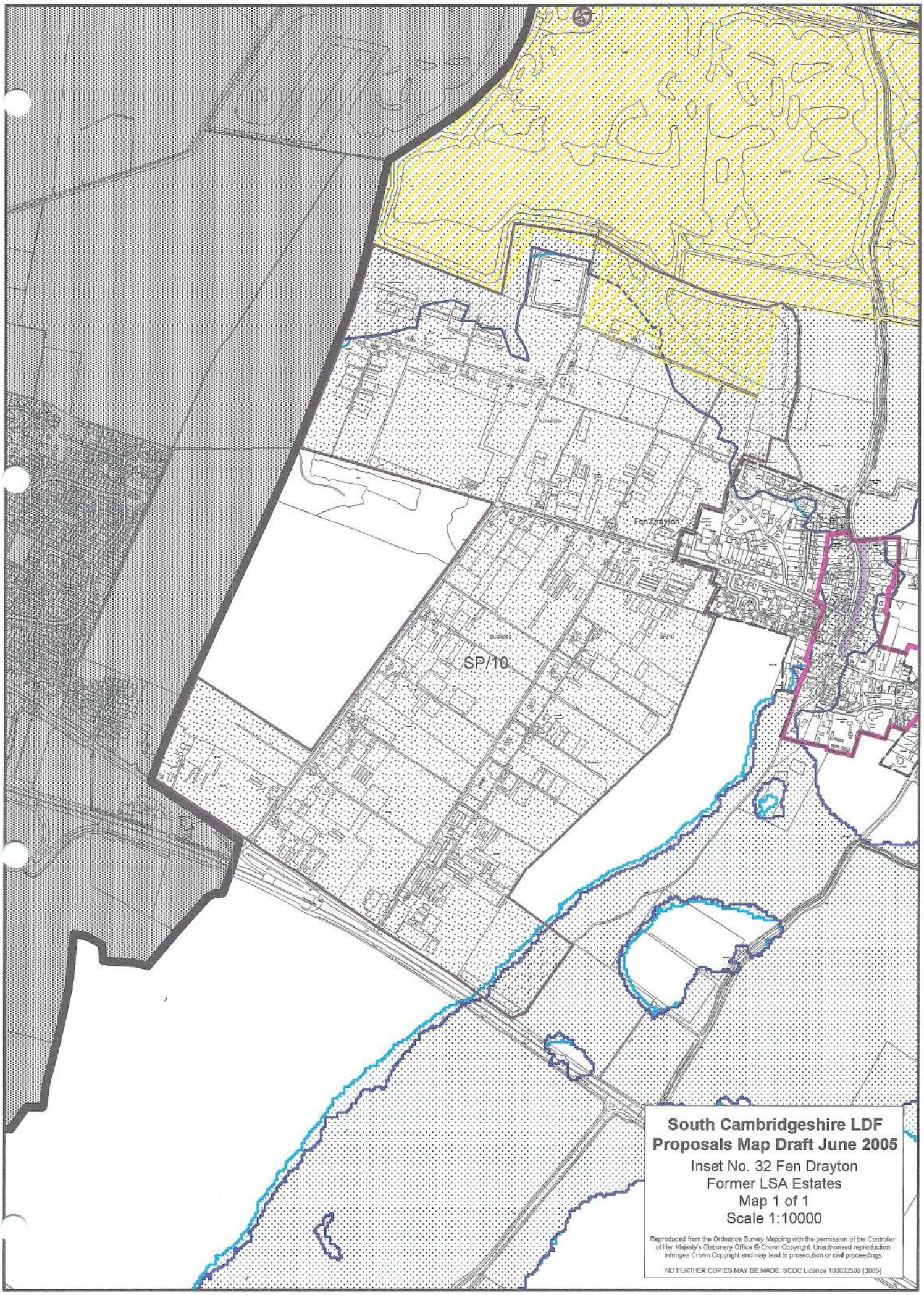

South Cambridgeshire LDF
Proposals Map Draft June 2005

Inset No. 32 Fen Drayton
Former LSA Estates
Map 1 of 1
Scale 1:10000

Reproduced from the Ordnance Survey Mapping with the permission of the Controller of Her Majesty's Stationery Office © Crown Copyright. Unauthorised reproduction infringes Crown Copyright and may lead to prosecution or civil proceedings.

NO FURTHER COPIES MAY BE MADE. SCDC Licence 100022500 (2005)

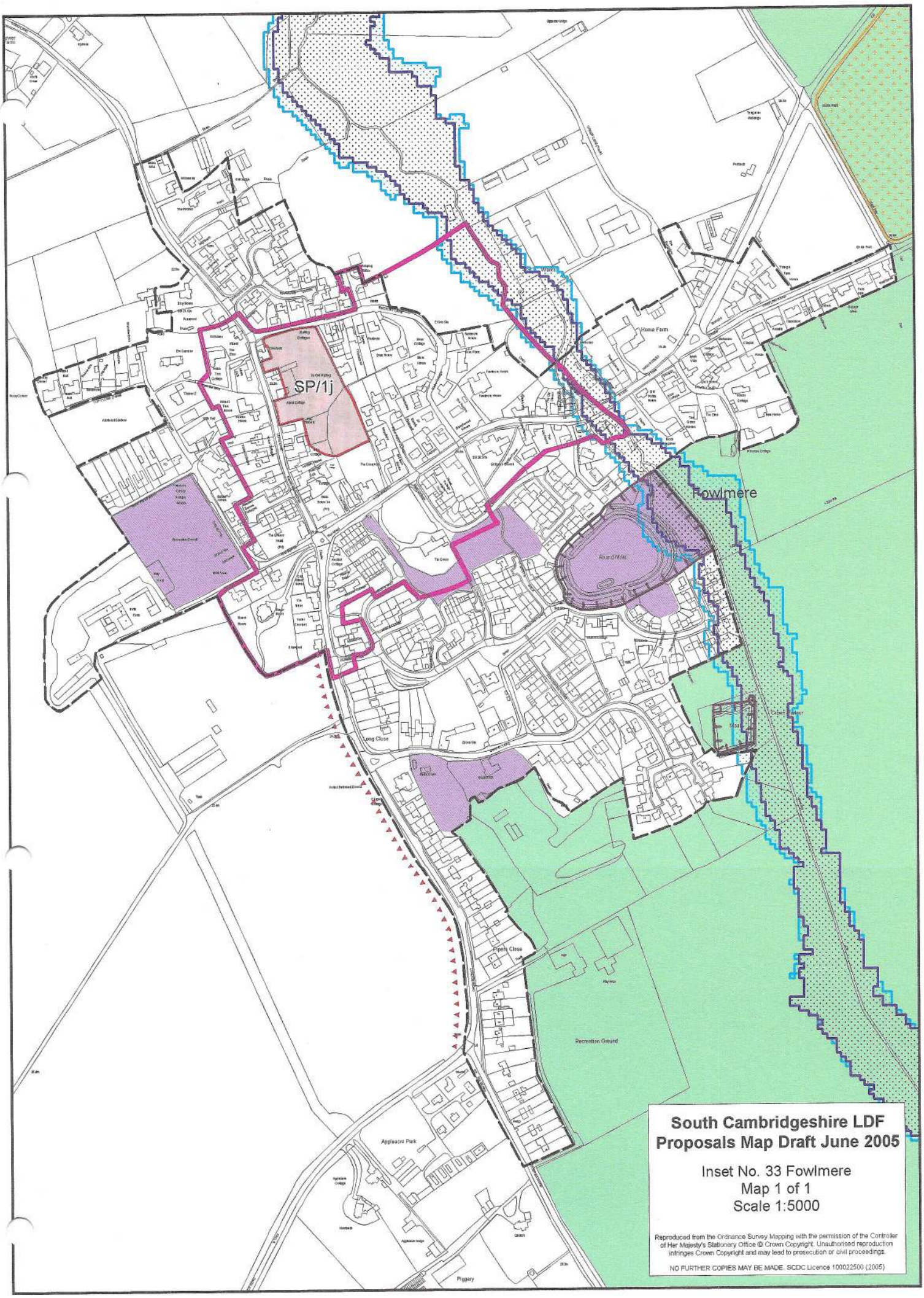
SP/1j
Fowlmere
Home Farm
Round Moor
Long Close
Pipers Close
Recreation Ground
Appleacre Park
Piggery
South Cambridgeshire LDF
Proposals Map Draft June 2005
Inset No. 33 Fowlmere
Map 1 of 1
Scale 1:5000
Reproduced from the Ordnance Survey Mapping with the permission of the Controller of Her Majesty's Stationery Office © Crown Copyright. Unauthorised reproduction infringes Crown Copyright and may lead to prosecution or civil proceedings.
NO FURTHER COPIES MAY BE MADE. SCDC Licence 100022500 (2005)

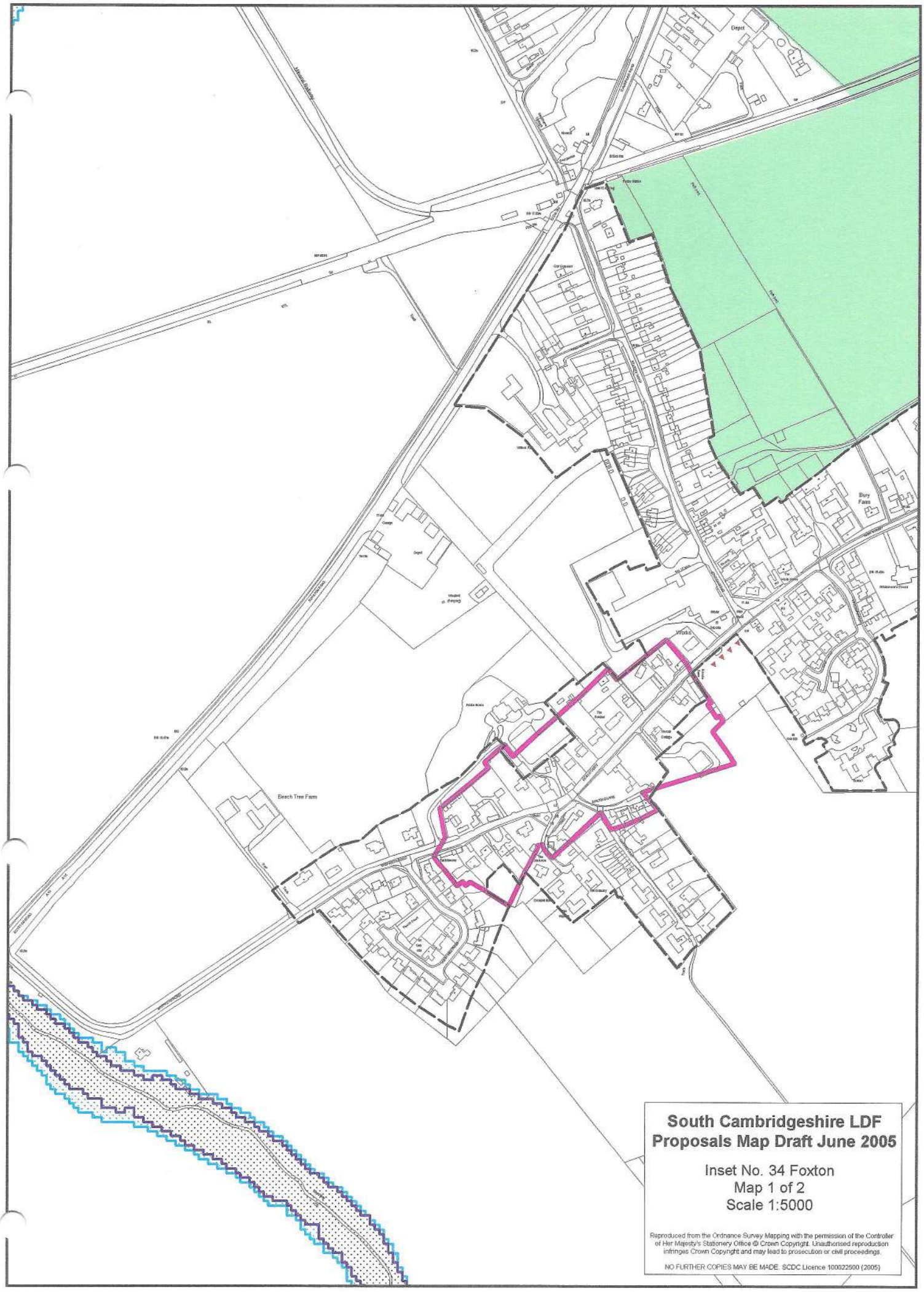

South Cambridgeshire LDF
Proposals Map Draft June 2005

Inset No. 34 Foxton
Map 1 of 2
Scale 1:5000

Reproduced from the Ordnance Survey Mapping with the permission of the Controller of Her Majesty's Stationery Office © Crown Copyright. Unauthorised reproduction infringes Crown Copyright and may lead to prosecution or civil proceedings.

NO FURTHER COPIES MAY BE MADE. SCDC Licence 100022500 (2005)

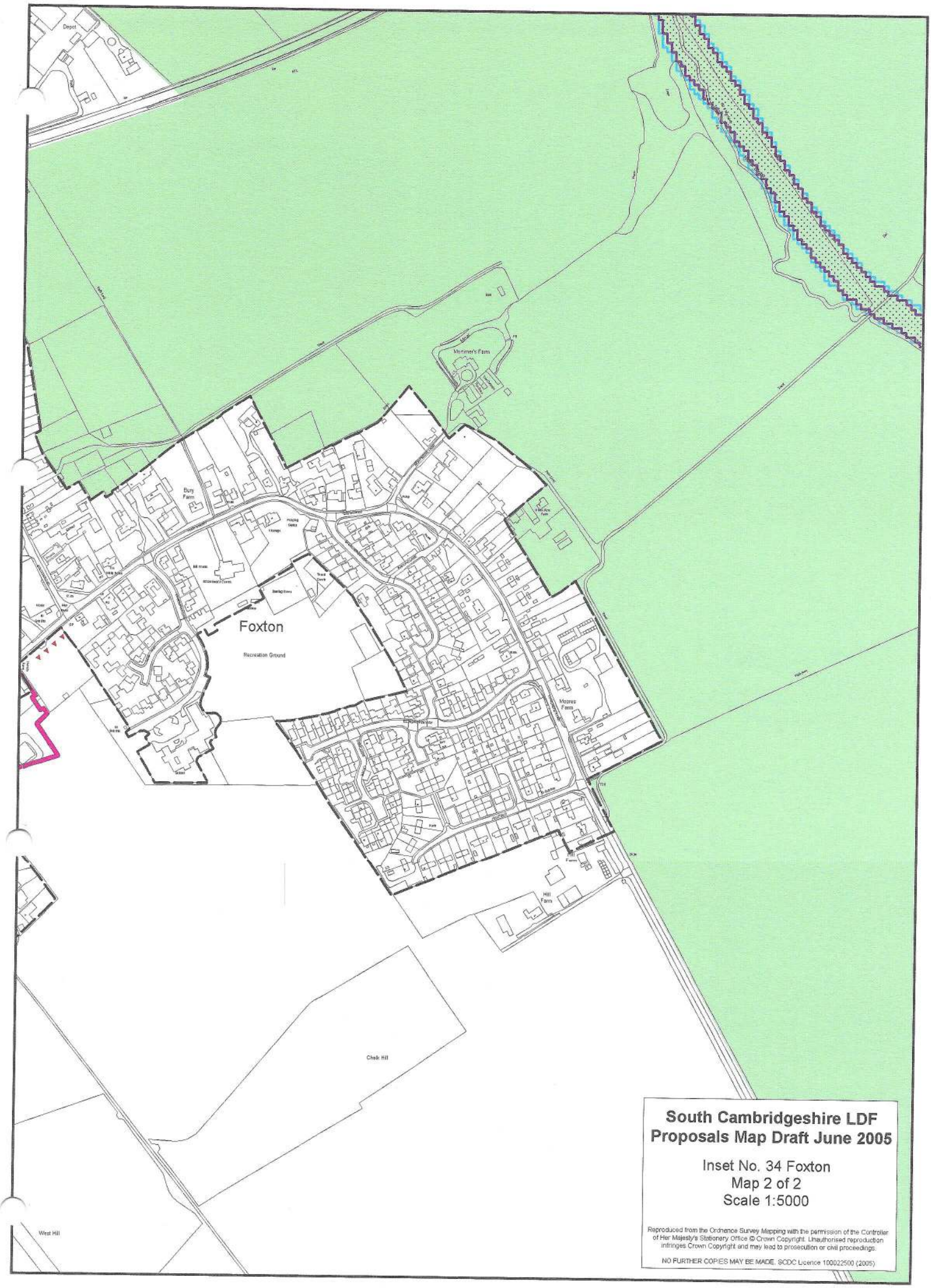

South Cambridgeshire LDF
Proposals Map Draft June 2005

Inset No. 34 Foxton
Map 2 of 2
Scale 1:5000

Reproduced from the Ordnance Survey Mapping with the permission of the Controller of Her Majesty's Stationery Office © Crown Copyright. Unauthorised reproduction infringes Crown Copyright and may lead to prosecution or civil proceedings.

NO FURTHER COPIES MAY BE MADE. SCDC Licence 100022500 (2005)

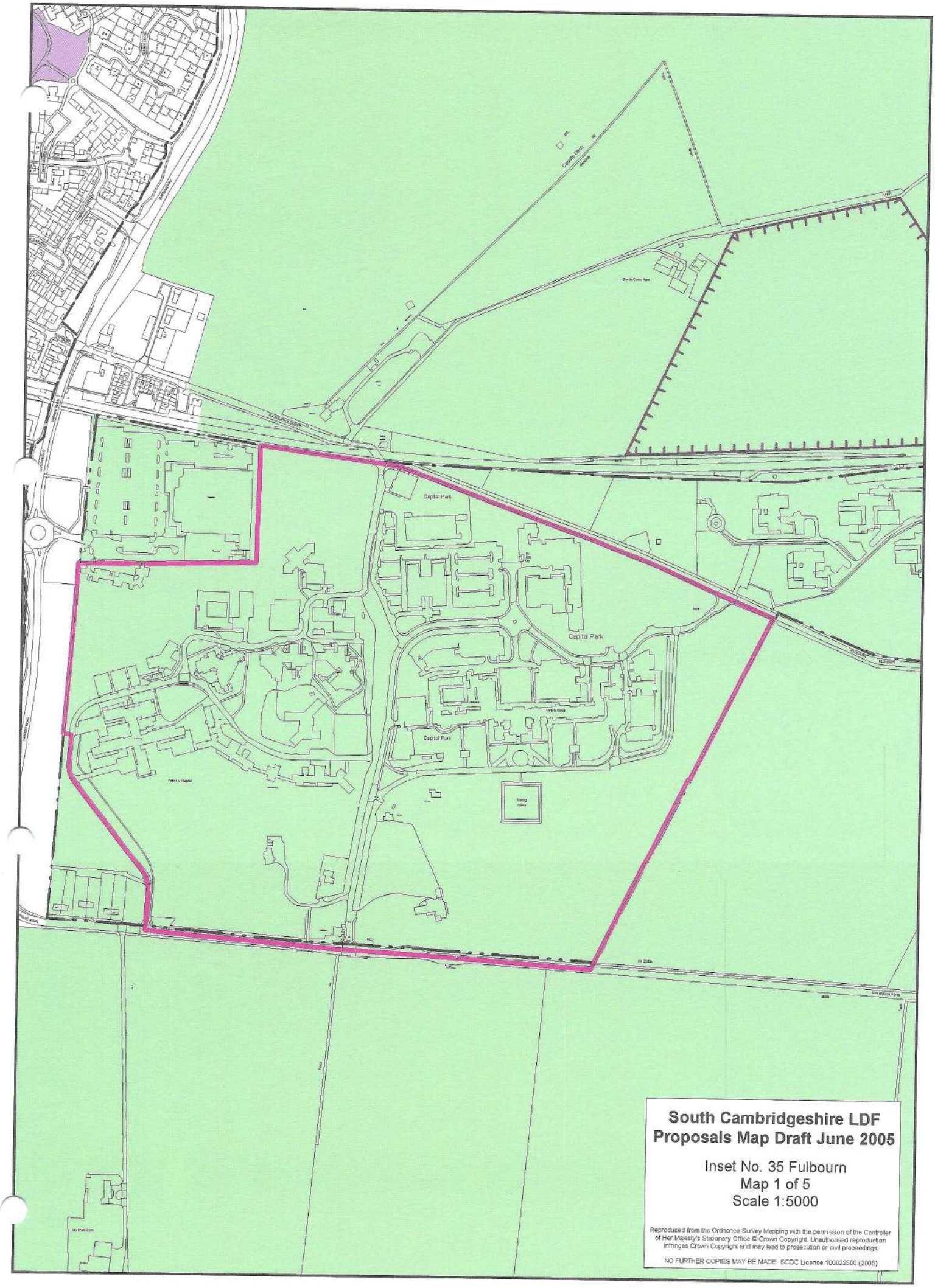

South Cambridgeshire LDF
Proposals Map Draft June 2005

Inset No. 35 Fulbourn
Map 1 of 5
Scale 1:5000

Reproduced from the Ordnance Survey Mapping with the permission of the Controller of Her Majesty's Stationery Office © Crown Copyright. Unauthorised reproduction infringes Crown Copyright and may lead to prosecution or civil proceedings.

NO FURTHER COPIES MAY BE MADE. SCDC Licence 100022500 (2005)

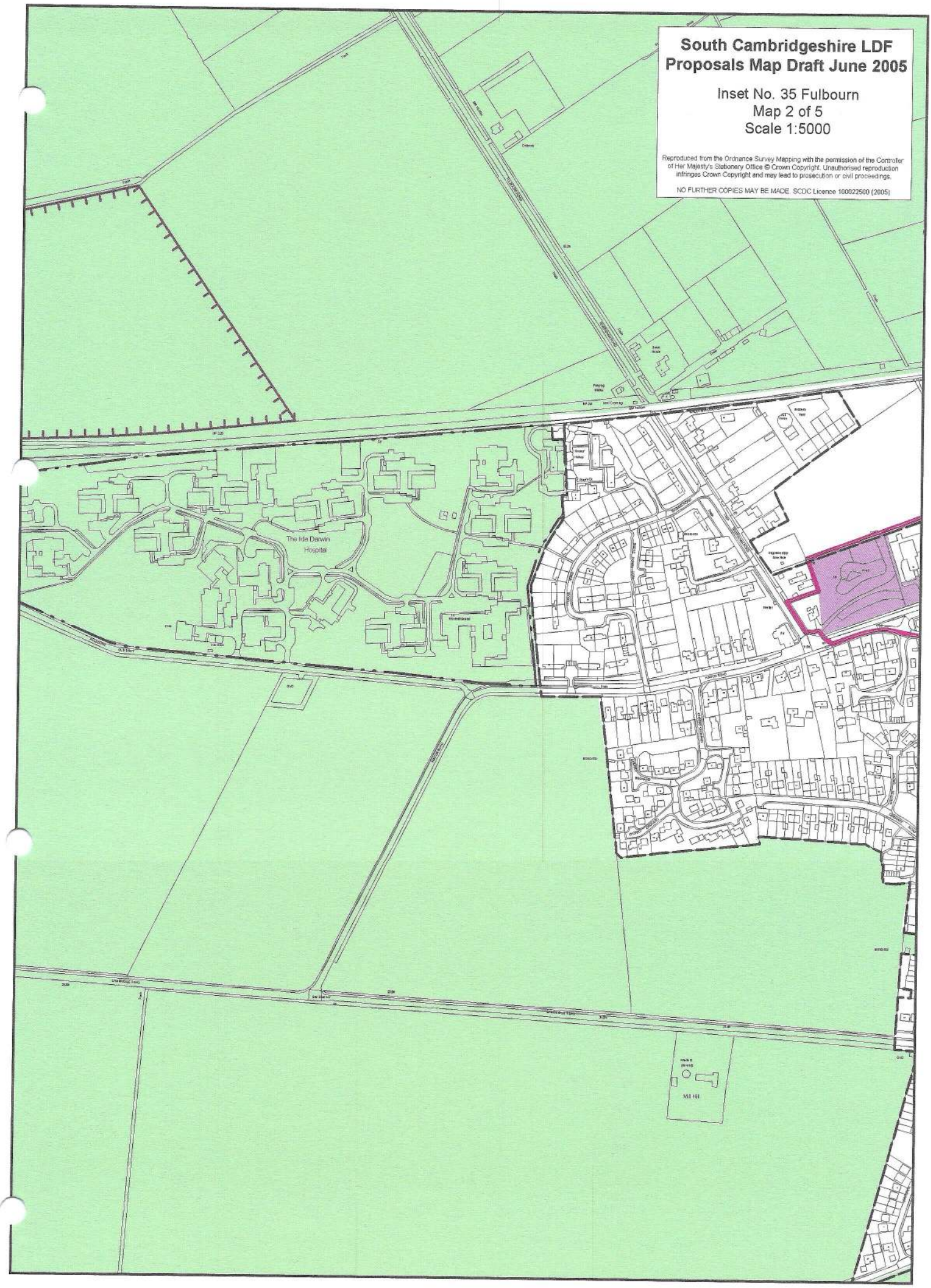
South Cambridgeshire LDF
Proposals Map Draft June 2005
Inset No. 35 Fulbourn
Map 2 of 5
Scale 1:5000
Reproduced from the Ordnance Survey Mapping with the permission of the Controller of Her Majesty's Stationery Office © Crown Copyright. Unauthorised reproduction infringes Crown Copyright and may lead to prosecution or civil proceedings.
NO FURTHER COPIES MAY BE MADE. SCDC Licence 100022500 (2005)
The Ida Darwin Hospital
Mill Hill

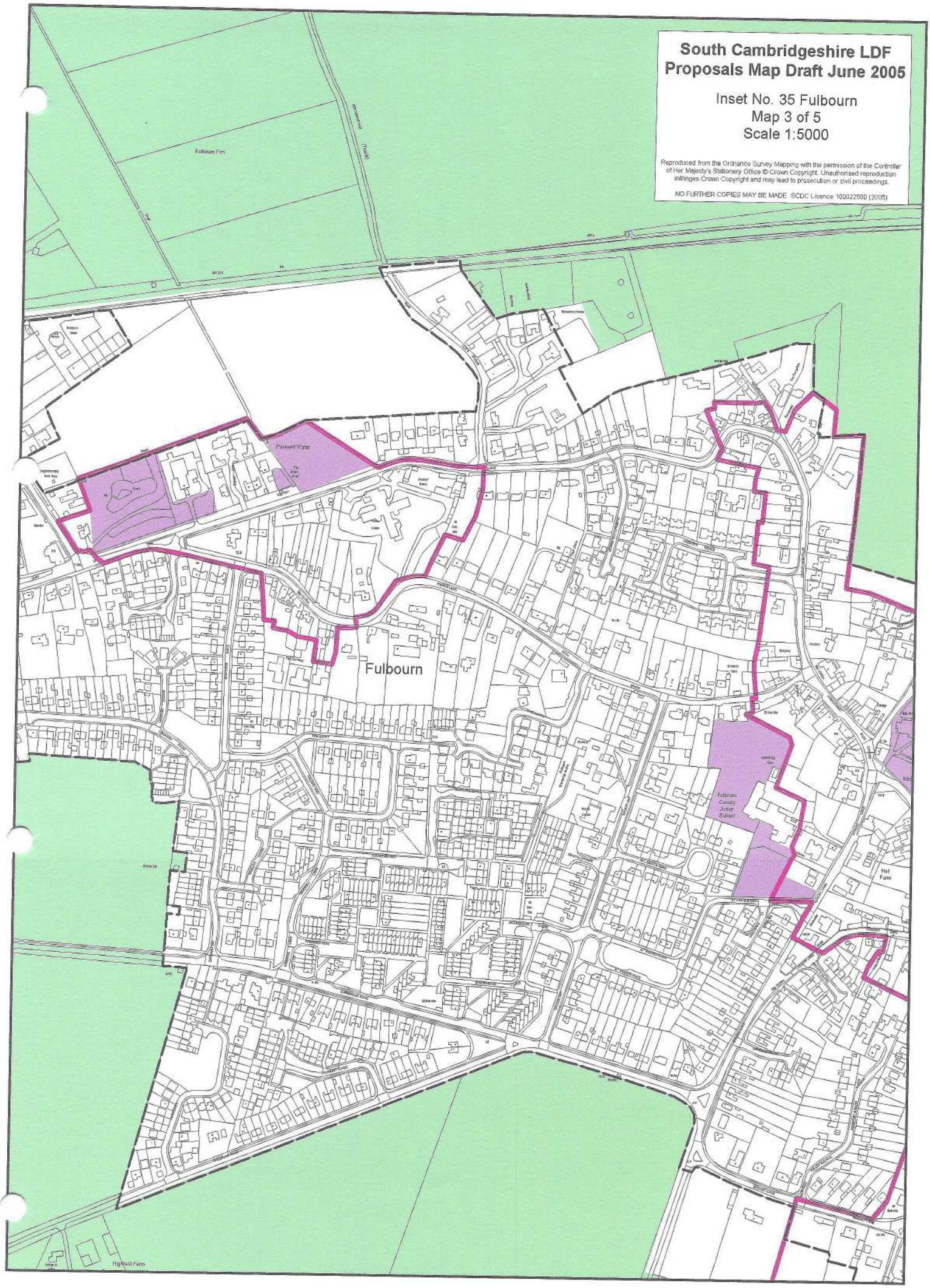
South Cambridgeshire LDF
Proposals Map Draft June 2005
Inset No. 35 Fulbourn
Map 3 of 5
Scale 1:5000
Reproduced from the Ordnance Survey Mapping with the permission of the Controller of Her Majesty's Stationery Office © Crown Copyright. Unauthorised reproduction infringes Crown Copyright and may lead to prosecution or civil proceedings.
NO FURTHER COPIES MAY BE MADE. SCDC Licence 100022500 (2005)
Fulbourn Fen
Fulbourn
Highfield Farm

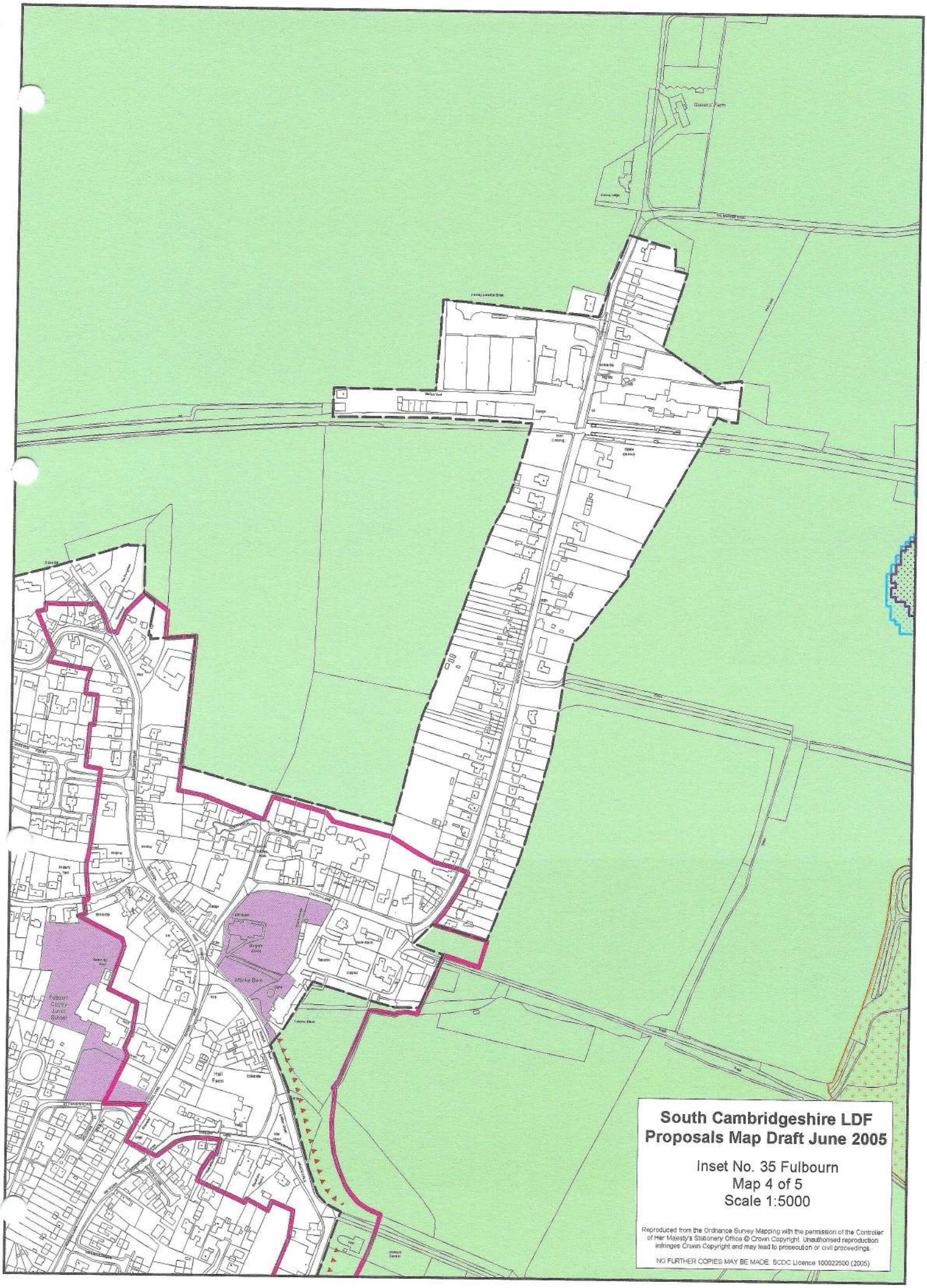

South Cambridgeshire LDF
Proposals Map Draft June 2005

Inset No. 35 Fulbourn
Map 4 of 5
Scale 1:5000

Reproduced from the Ordnance Survey Mapping with the permission of the Controller of Her Majesty's Stationery Office © Crown Copyright. Unauthorised reproduction infringes Crown Copyright and may lead to prosecution or civil proceedings.

NO FURTHER COPIES MAY BE MADE. SCDC Licence 100022500 (2005)

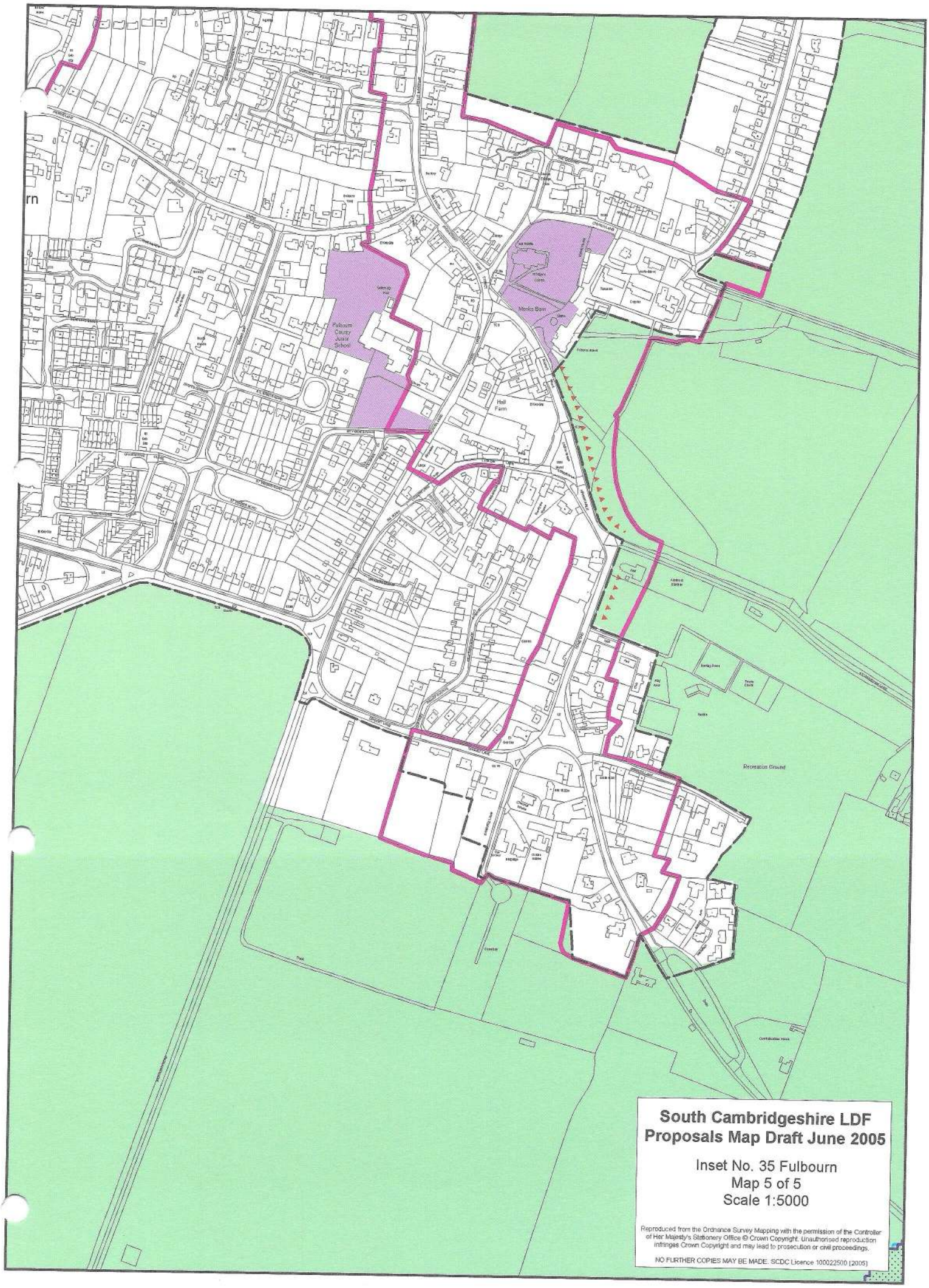

South Cambridgeshire LDF
Proposals Map Draft June 2005

Inset No. 35 Fulbourn
Map 5 of 5
Scale 1:5000

Reproduced from the Ordnance Survey Mapping with the permission of the Controller of Her Majesty's Stationery Office © Crown Copyright. Unauthorised reproduction infringes Crown Copyright and may lead to prosecution or civil proceedings.

NO FURTHER COPIES MAY BE MADE. SCDC Licence 100022500 (2005)

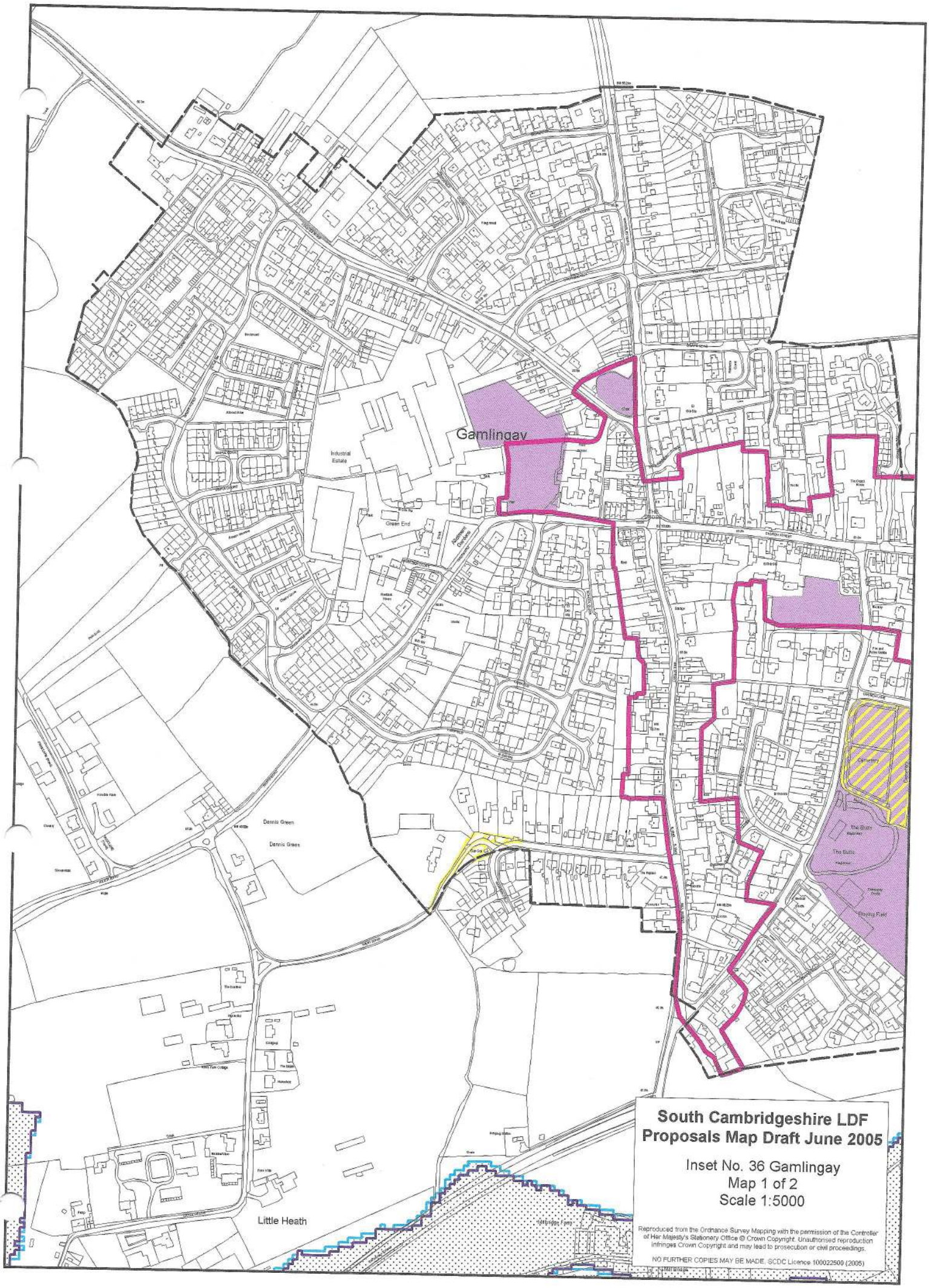

South Cambridgeshire LDF
Proposals Map Draft June 2005

Inset No. 36 Gamlingay
Map 1 of 2
Scale 1:5000

Reproduced from the Ordnance Survey Mapping with the permission of the Controller of Her Majesty's Stationery Office © Crown Copyright. Unauthorised reproduction infringes Crown Copyright and may lead to prosecution or civil proceedings.

NO FURTHER COPIES MAY BE MADE. SCDC Licence 100022500 (2005)

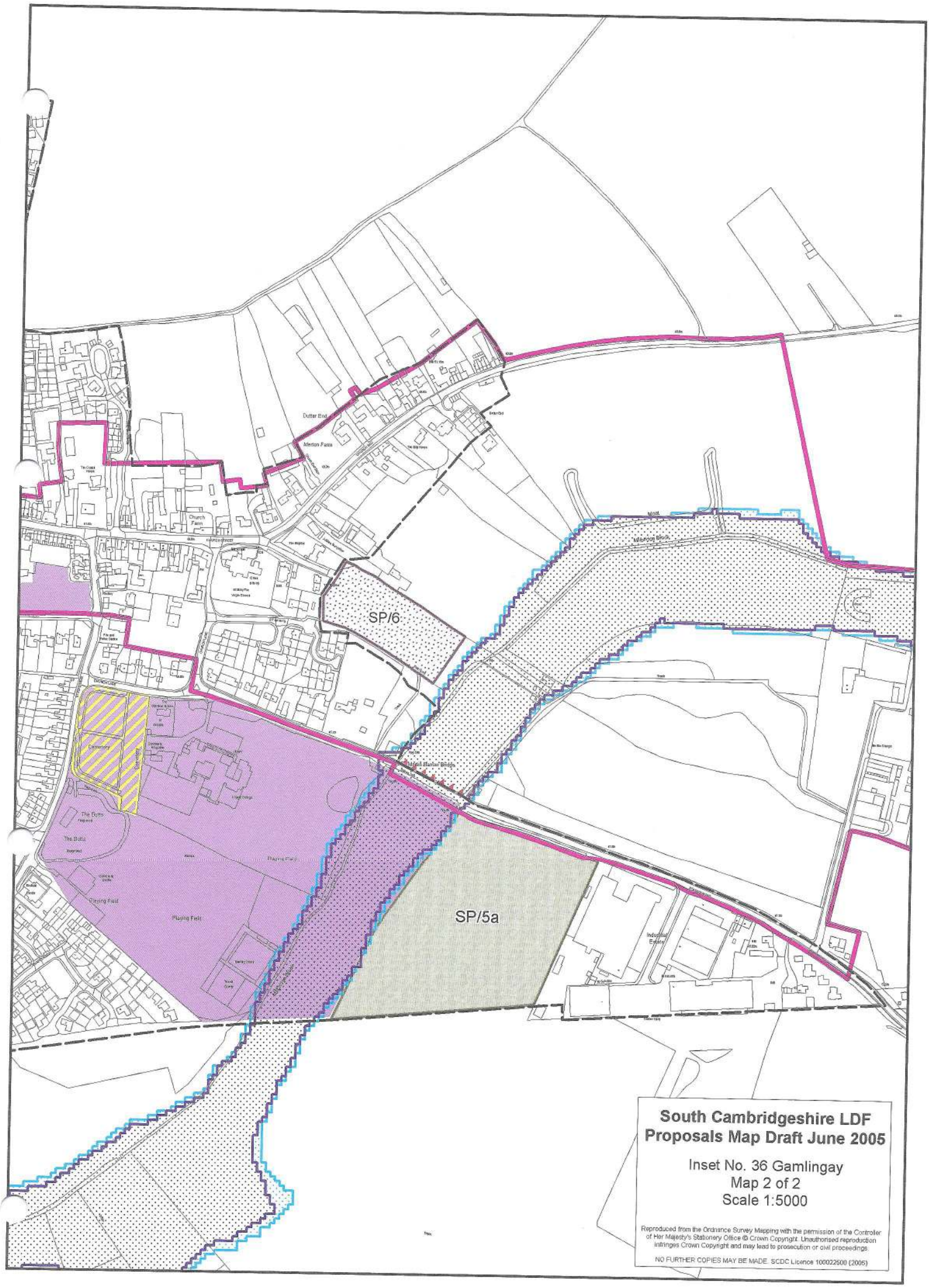

South Cambridgeshire LDF
Proposals Map Draft June 2005

Inset No. 36 Gamlingay
Map 2 of 2
Scale 1:5000

Reproduced from the Ordnance Survey Mapping with the permission of the Controller of Her Majesty's Stationery Office © Crown Copyright. Unauthorised reproduction infringes Crown Copyright and may lead to prosecution or civil proceedings.

NO FURTHER COPIES MAY BE MADE. SCDC Licence 100022500 (2005)

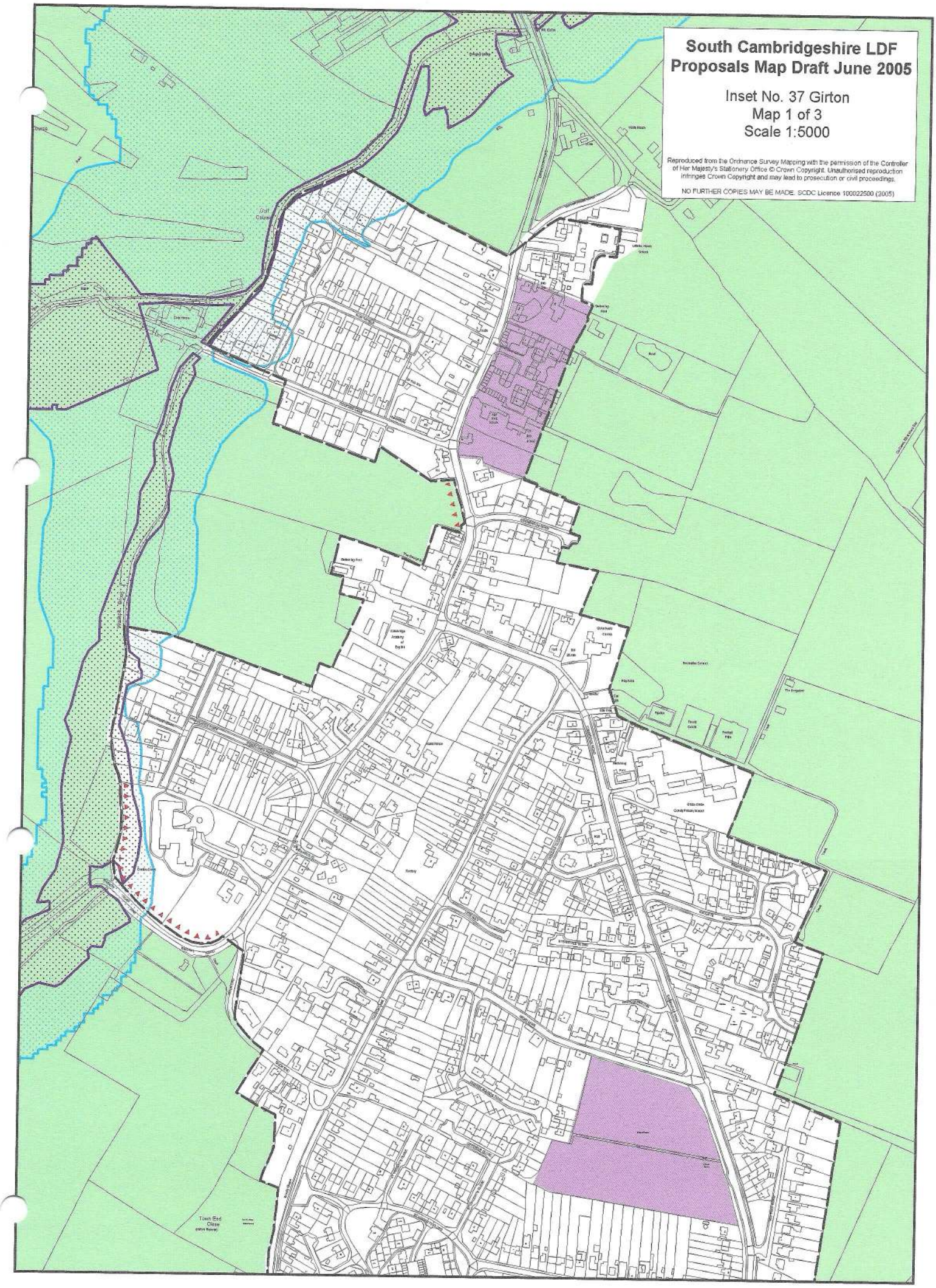
South Cambridgeshire LDF
Proposals Map Draft June 2005
Inset No. 37 Girton
Map 1 of 3
Scale 1:5000
Reproduced from the Ordnance Survey Mapping with the permission of the Controller of Her Majesty's Stationery Office © Crown Copyright. Unauthorised reproduction infringes Crown Copyright and may lead to prosecution or civil proceedings.
NO FURTHER COPIES MAY BE MADE. SCDC Licence 100022500 (2005)

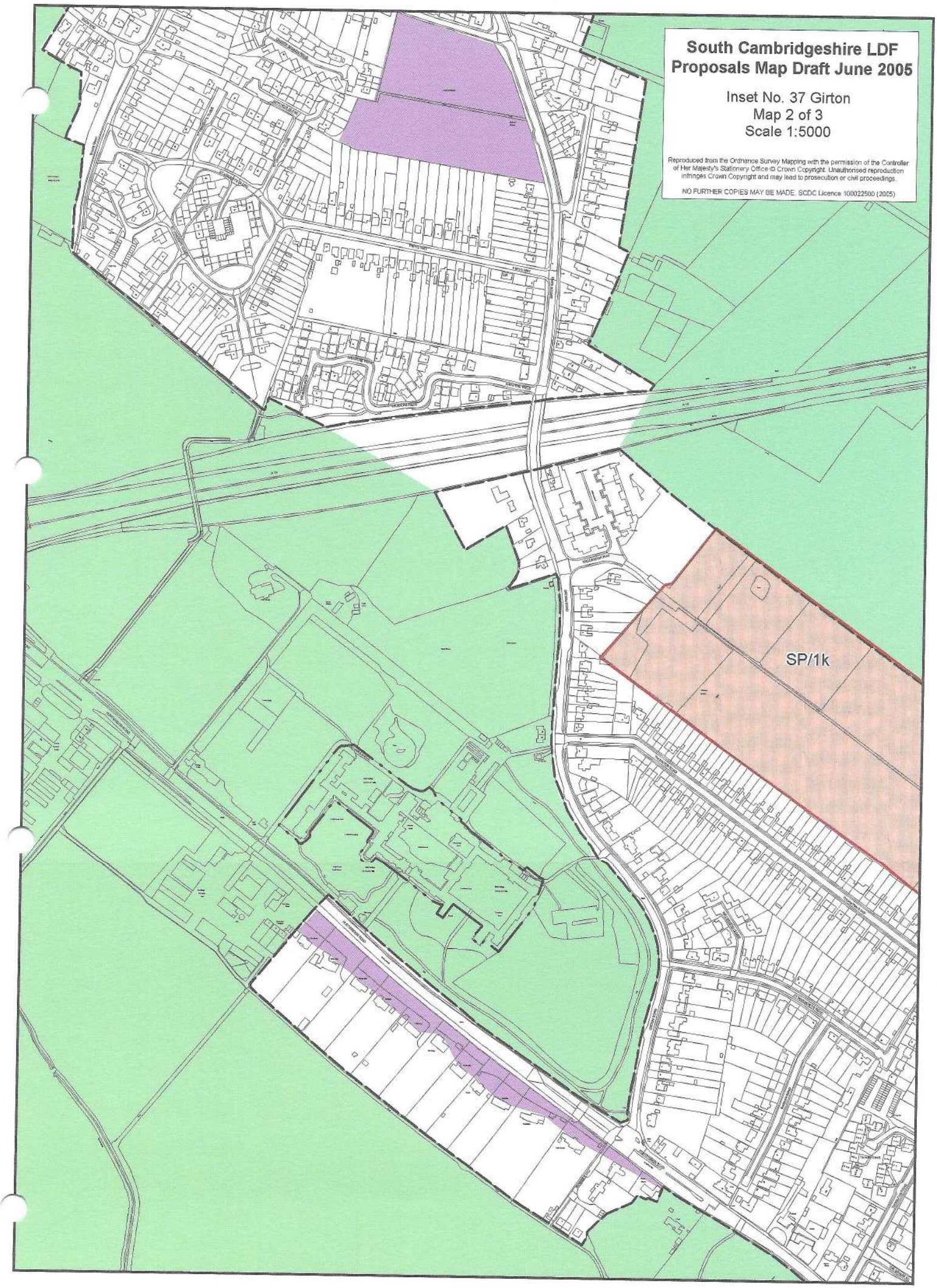
South Cambridgeshire LDF
Proposals Map Draft June 2005
Inset No. 37 Girton
Map 2 of 3
Scale 1:5000
Reproduced from the Ordnance Survey Mapping with the permission of the Controller of Her Majesty's Stationery Office © Crown Copyright. Unauthorised reproduction infringes Crown Copyright and may lead to prosecution or civil proceedings.
NO FURTHER COPIES MAY BE MADE. SCDC Licence 100022500 (2005)
SP/1k

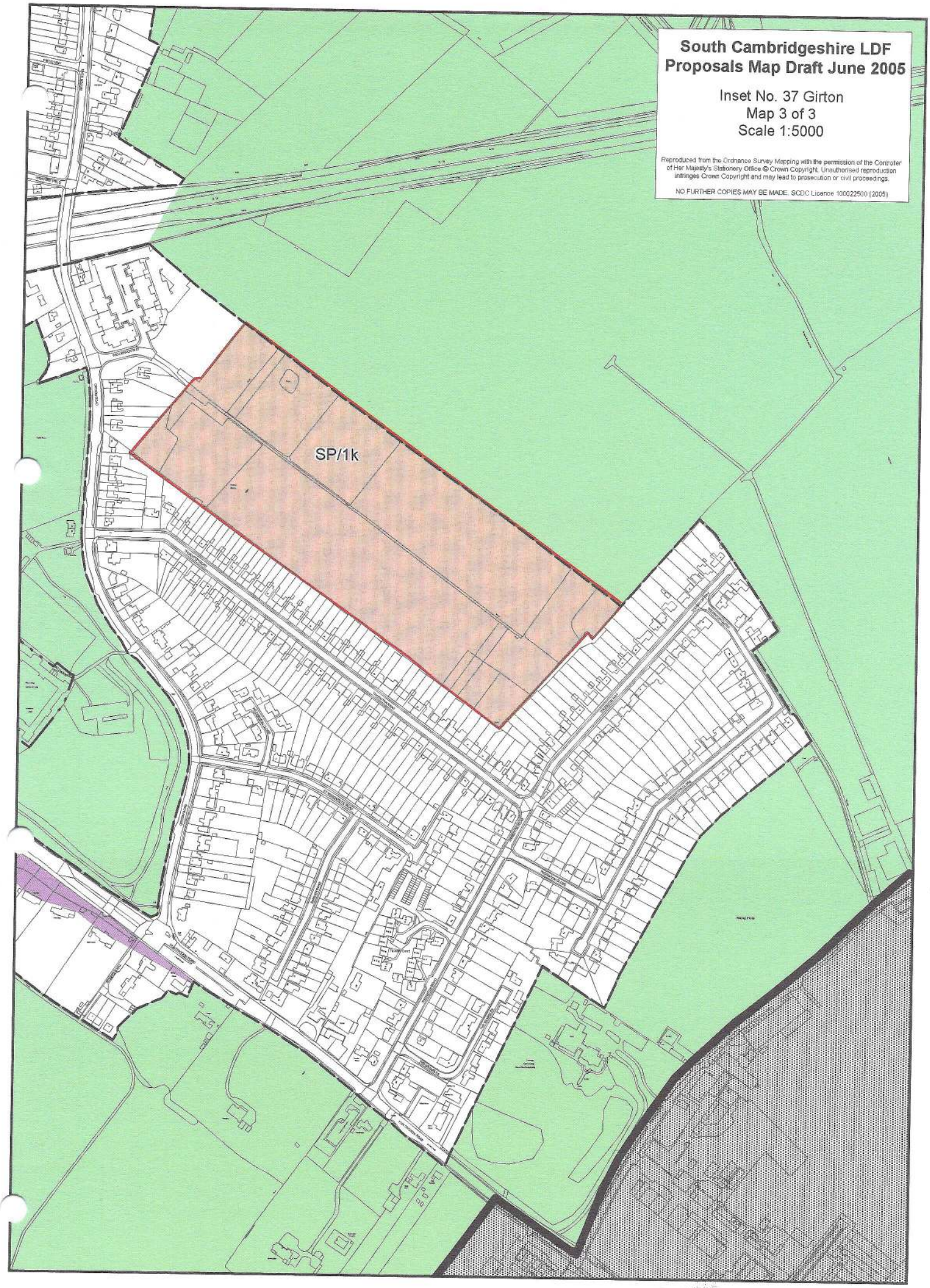
South Cambridgeshire LDF
Proposals Map Draft June 2005
Inset No. 37 Girton
Map 3 of 3
Scale 1:5000
Reproduced from the Ordnance Survey Mapping with the permission of the Controller of Her Majesty's Stationery Office © Crown Copyright. Unauthorised reproduction infringes Crown Copyright and may lead to prosecution or civil proceedings.
NO FURTHER COPIES MAY BE MADE. SCDC Licence 100022500 (2005)
SP/1k

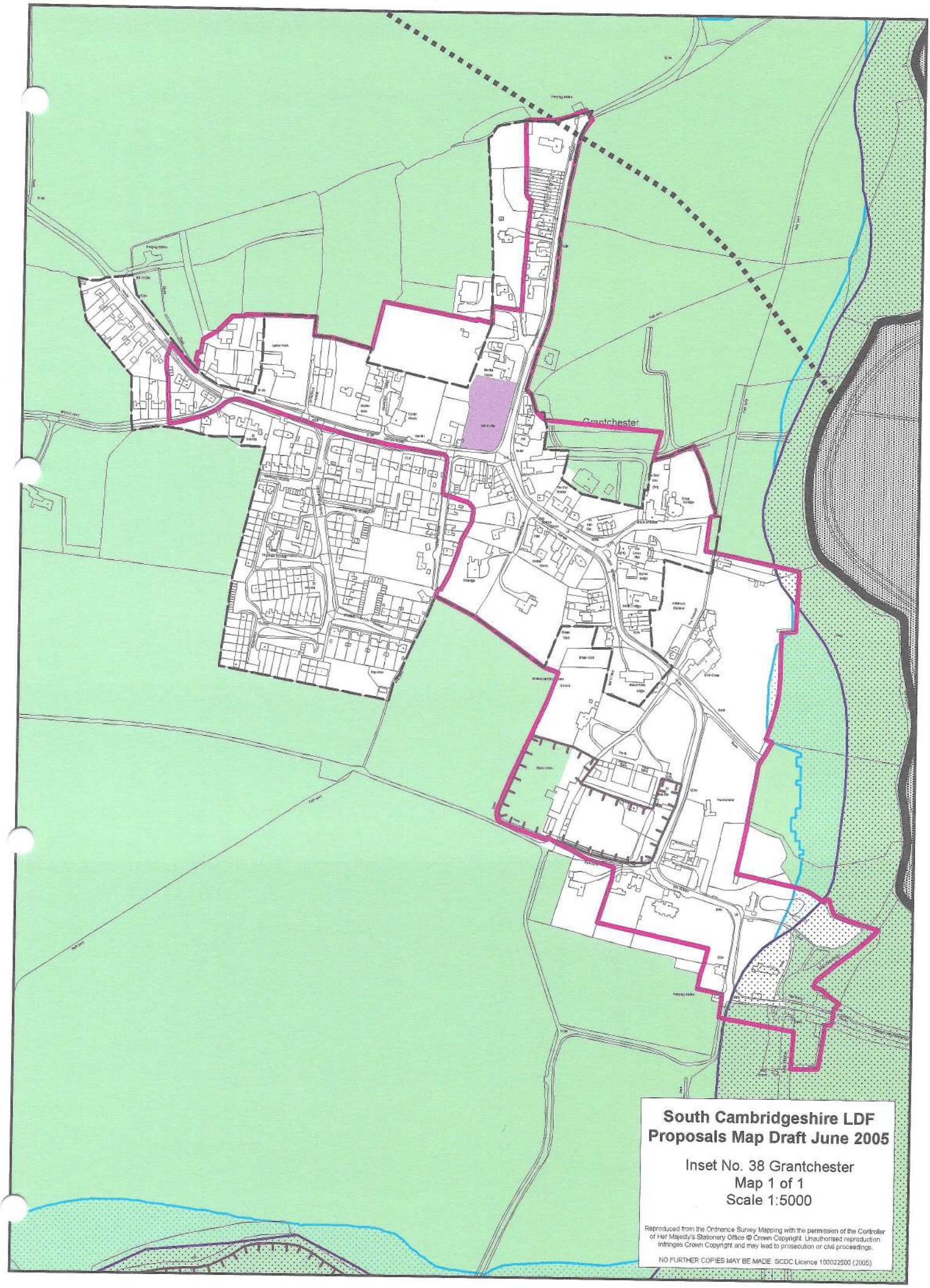

South Cambridgeshire LDF
Proposals Map Draft June 2005

Inset No. 38 Grantchester
Map 1 of 1
Scale 1:5000

Reproduced from the Ordnance Survey Mapping with the permission of the Controller of Her Majesty's Stationery Office © Crown Copyright. Unauthorised reproduction infringes Crown Copyright and may lead to prosecution or civil proceedings.

NO FURTHER COPIES MAY BE MADE. SCDC Licence 100022500 (2005)

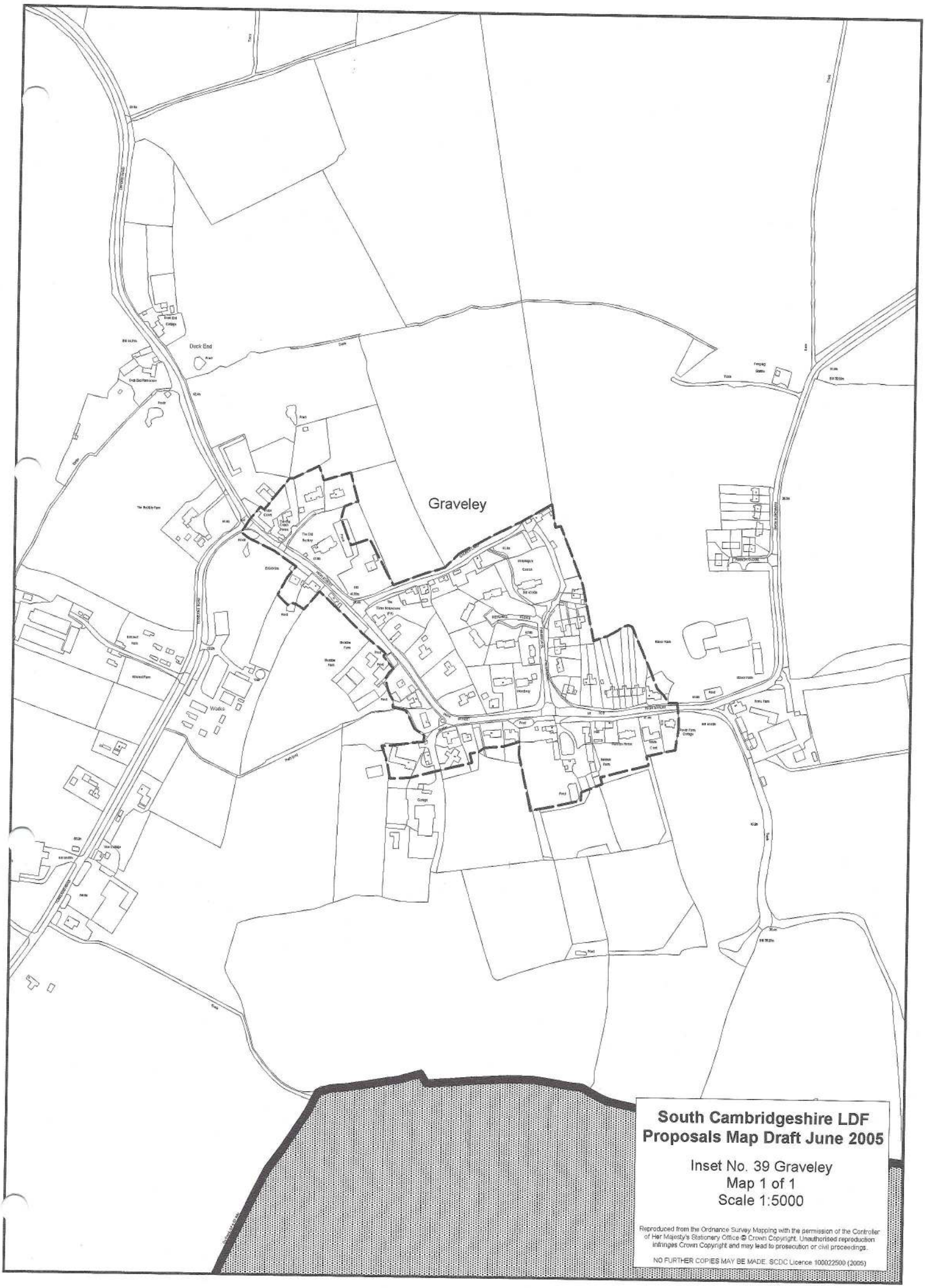

South Cambridgeshire LDF
Proposals Map Draft June 2005

Inset No. 39 Graveley
Map 1 of 1
Scale 1:5000

Reproduced from the Ordnance Survey Mapping with the permission of the Controller of Her Majesty's Stationery Office © Crown Copyright. Unauthorised reproduction infringes Crown Copyright and may lead to prosecution or civil proceedings.

NO FURTHER COPIES MAY BE MADE. SCDC Licence 100022500 (2005)

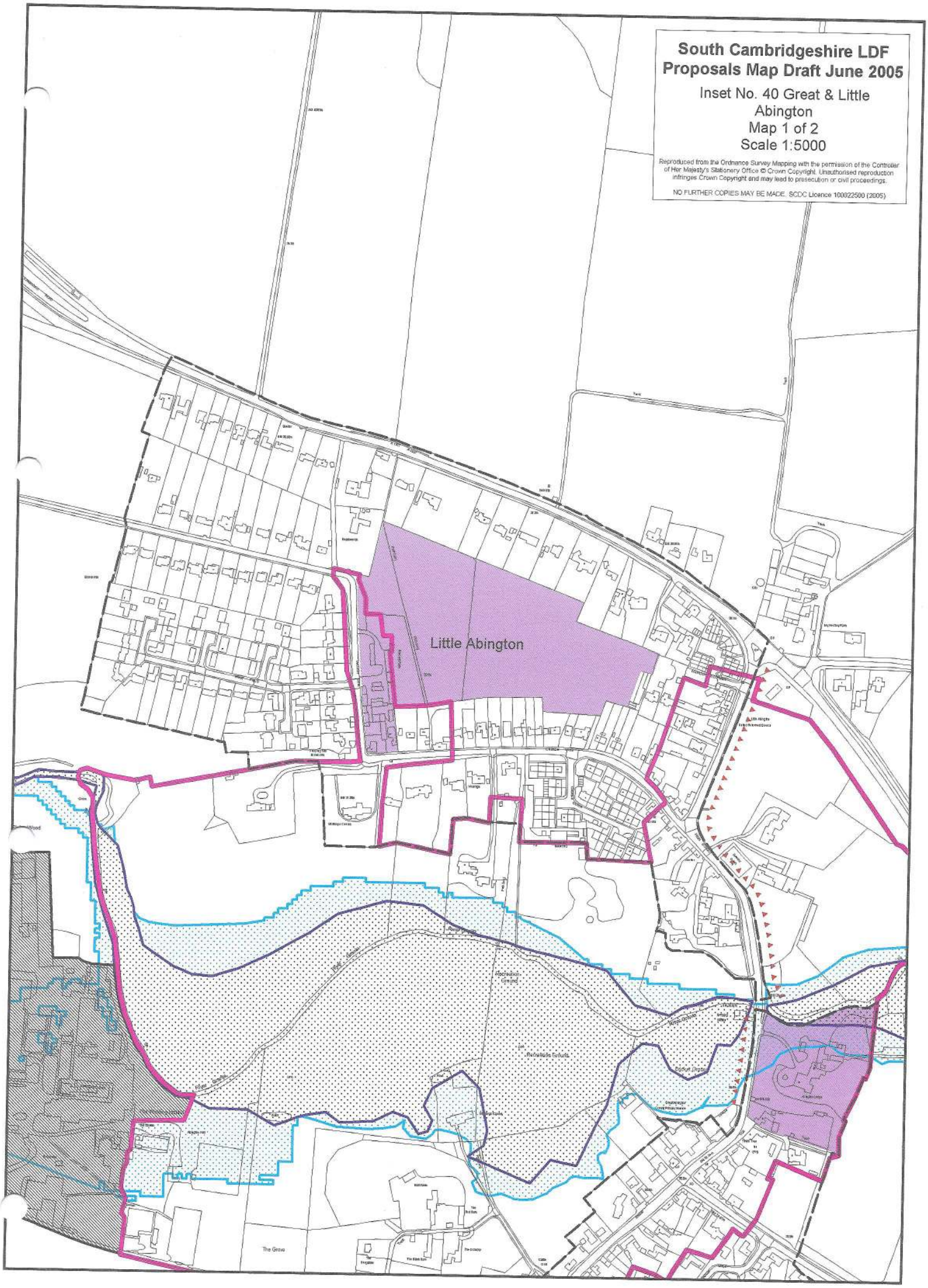
South Cambridgeshire LDF
Proposals Map Draft June 2005
Inset No. 40 Great & Little Abington
Map 1 of 2
Scale 1:5000
Reproduced from the Ordnance Survey Mapping with the permission of the Controller of Her Majesty's Stationery Office © Crown Copyright. Unauthorised reproduction infringes Crown Copyright and may lead to prosecution or civil proceedings.
NO FURTHER COPIES MAY BE MADE. SCDC Licence 100022500 (2005)
Little Abington
Recreation Ground
Recreation Ground
The Grove

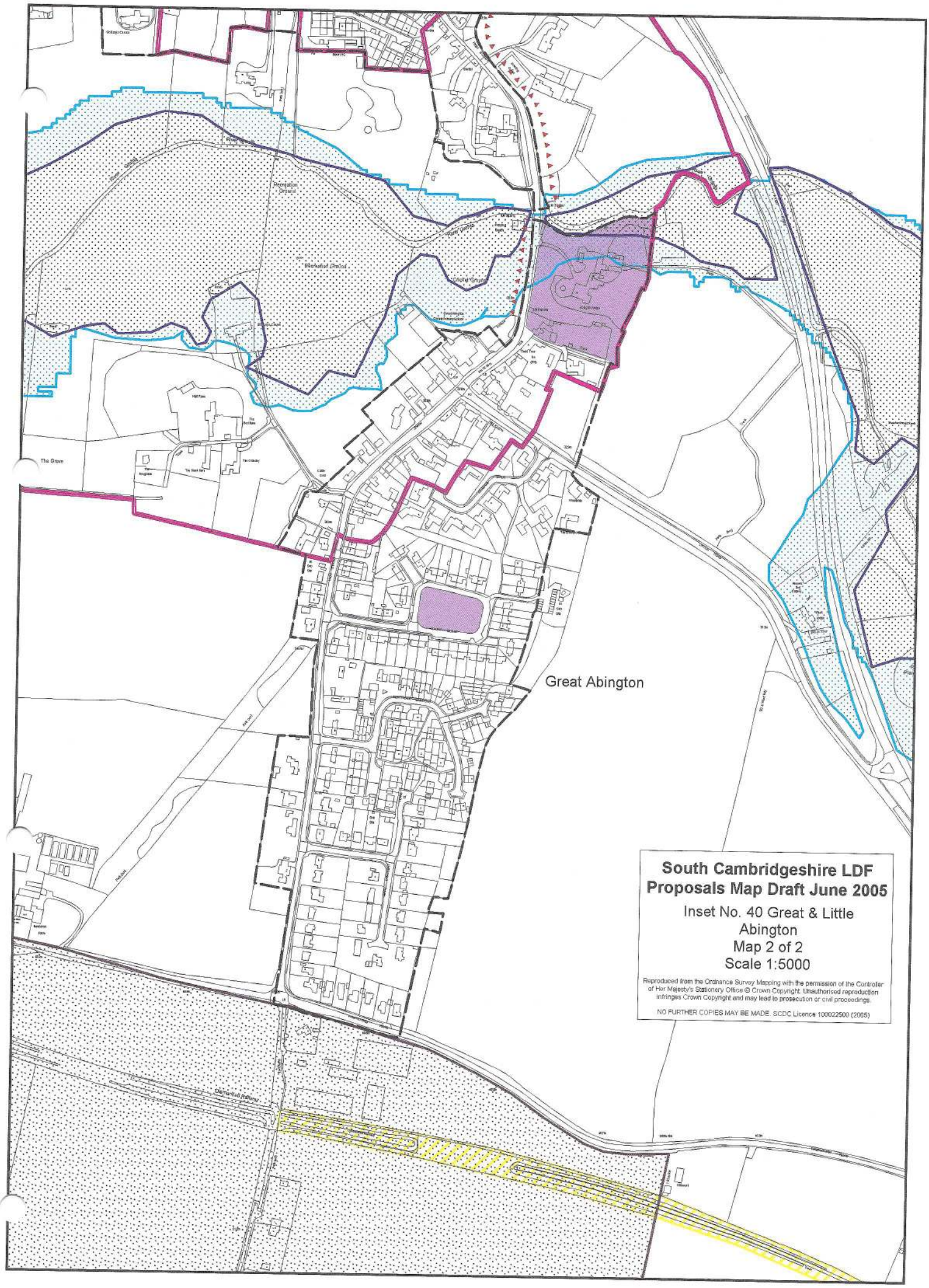
Great Abington
South Cambridgeshire LDF
Proposals Map Draft June 2005
Inset No. 40 Great & Little Abington
Map 2 of 2
Scale 1:5000
Reproduced from the Ordnance Survey Mapping with the permission of the Controller of Her Majesty's Stationery Office © Crown Copyright. Unauthorised reproduction infringes Crown Copyright and may lead to prosecution or civil proceedings.
NO FURTHER COPIES MAY BE MADE. SCDC Licence 100022500 (2005)

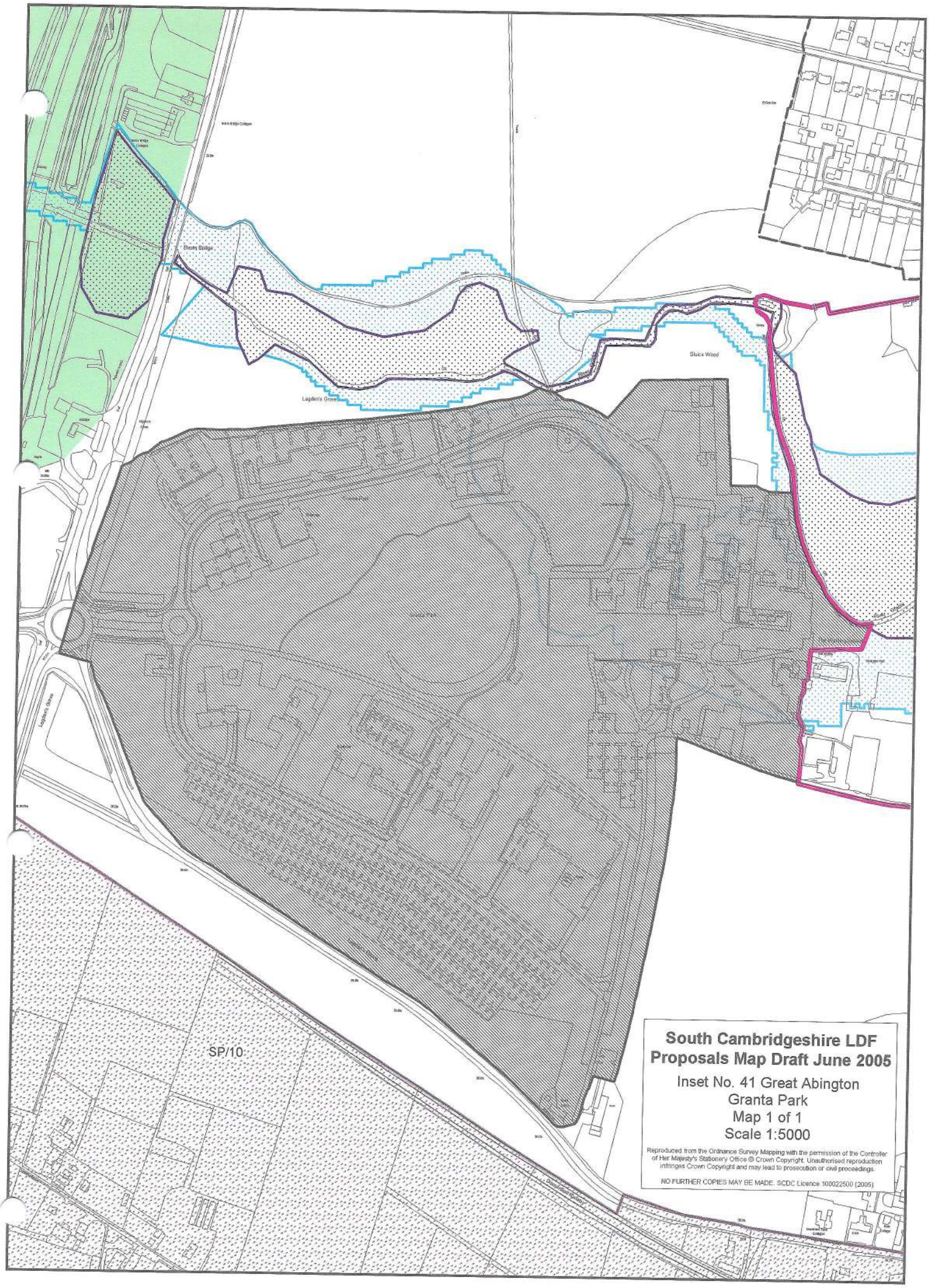

South Cambridgeshire LDF
Proposals Map Draft June 2005

Inset No. 41 Great Abington
Granta Park
Map 1 of 1
Scale 1:5000

Reproduced from the Ordnance Survey Mapping with the permission of the Controller of Her Majesty's Stationery Office © Crown Copyright. Unauthorised reproduction infringes Crown Copyright and may lead to prosecution or civil proceedings.

NO FURTHER COPIES MAY BE MADE. SCDC Licence 100022500 (2005)

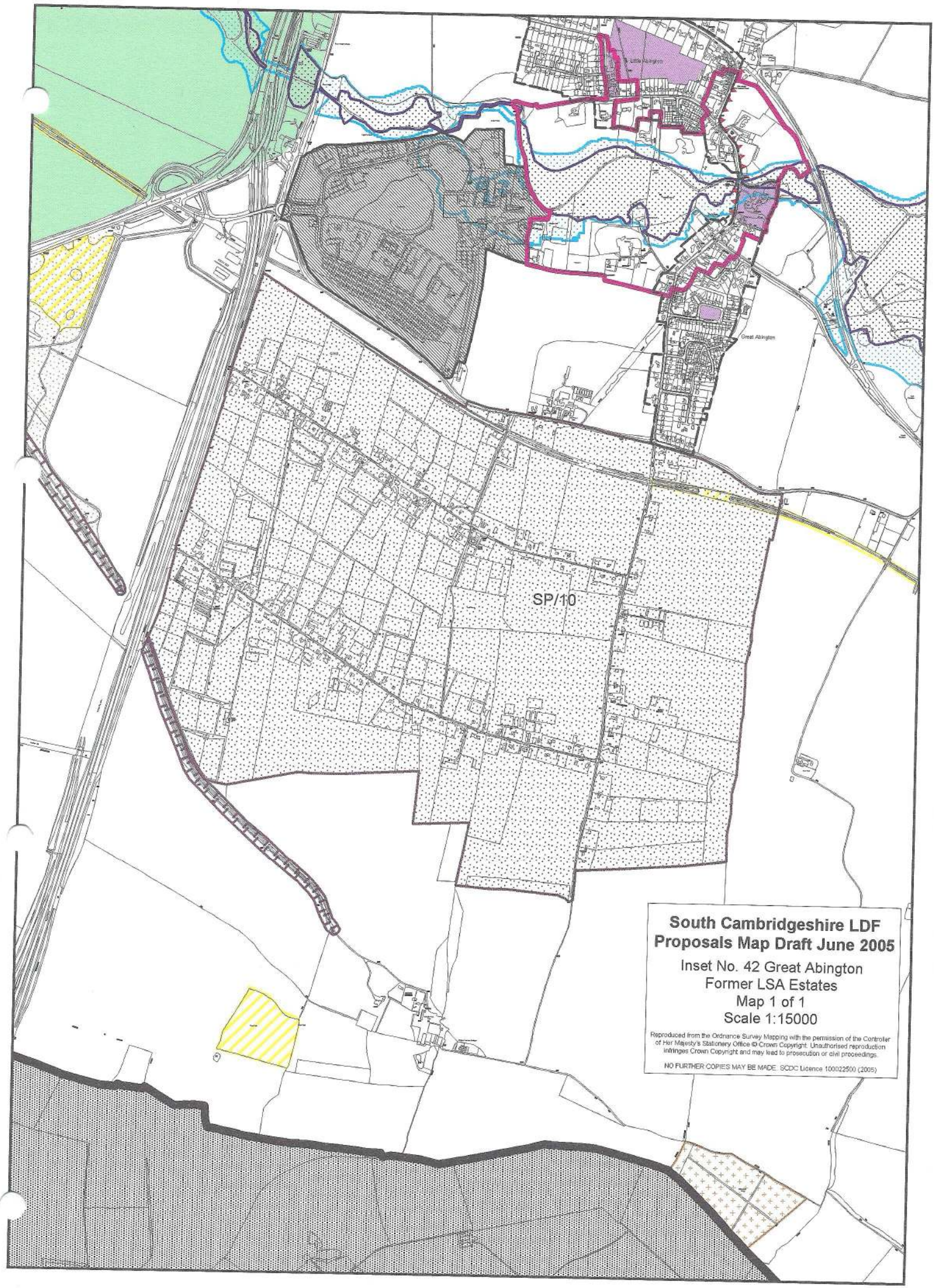

South Cambridgeshire LDF
Proposals Map Draft June 2005

Inset No. 42 Great Abington
Former LSA Estates
Map 1 of 1
Scale 1:15000

Reproduced from the Ordnance Survey Mapping with the permission of the Controller of Her Majesty's Stationery Office © Crown Copyright. Unauthorised reproduction infringes Crown Copyright and may lead to prosecution or civil proceedings.

NO FURTHER COPIES MAY BE MADE. SCDC Licence 100022500 (2005)

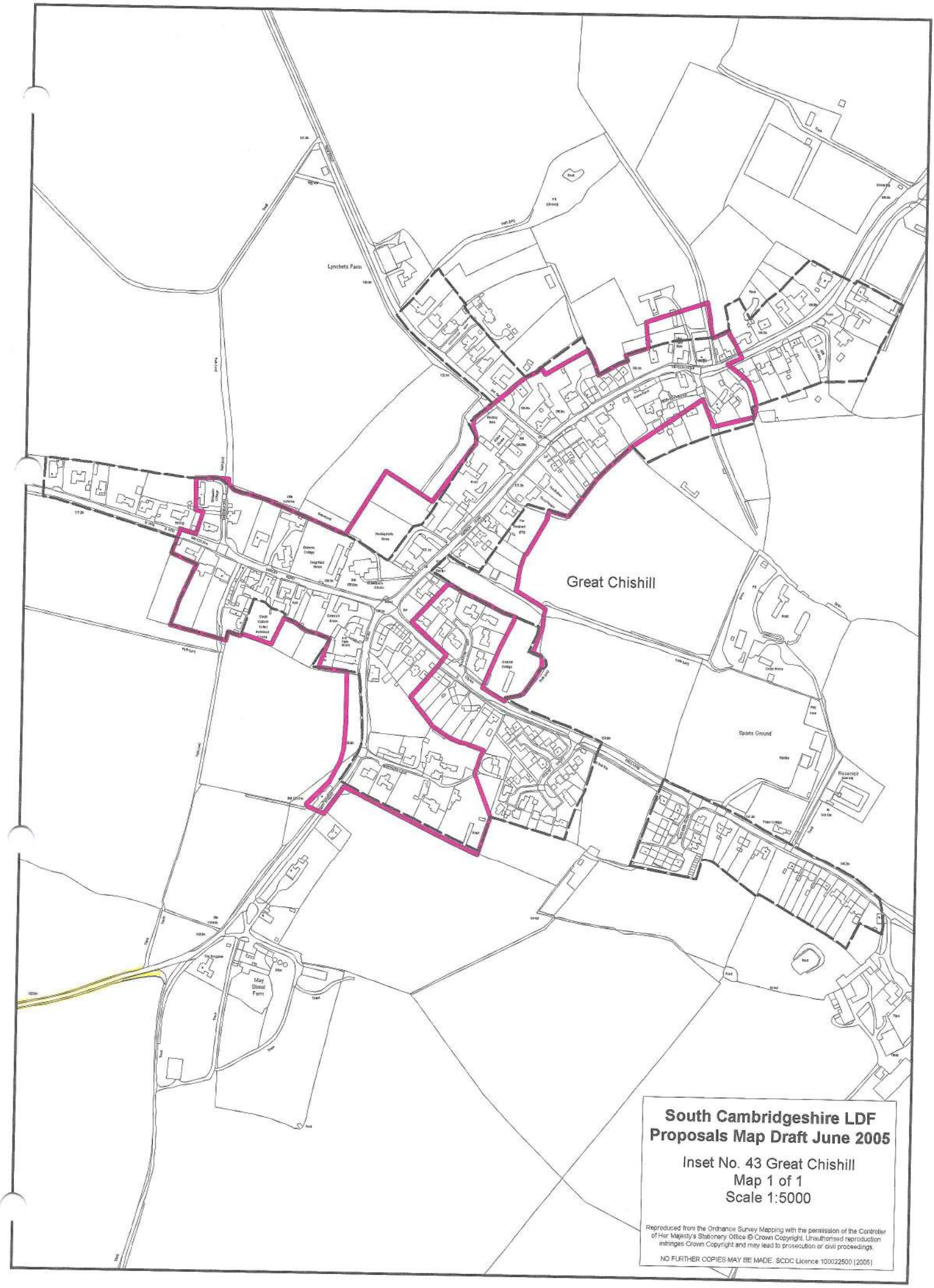

South Cambridgeshire LDF
Proposals Map Draft June 2005

Inset No. 43 Great Chishill
Map 1 of 1
Scale 1:5000

Reproduced from the Ordnance Survey Mapping with the permission of the Controller of Her Majesty's Stationery Office © Crown Copyright. Unauthorised reproduction infringes Crown Copyright and may lead to prosecution or civil proceedings.

NO FURTHER COPIES MAY BE MADE. SCDC Licence 100022500 (2005)

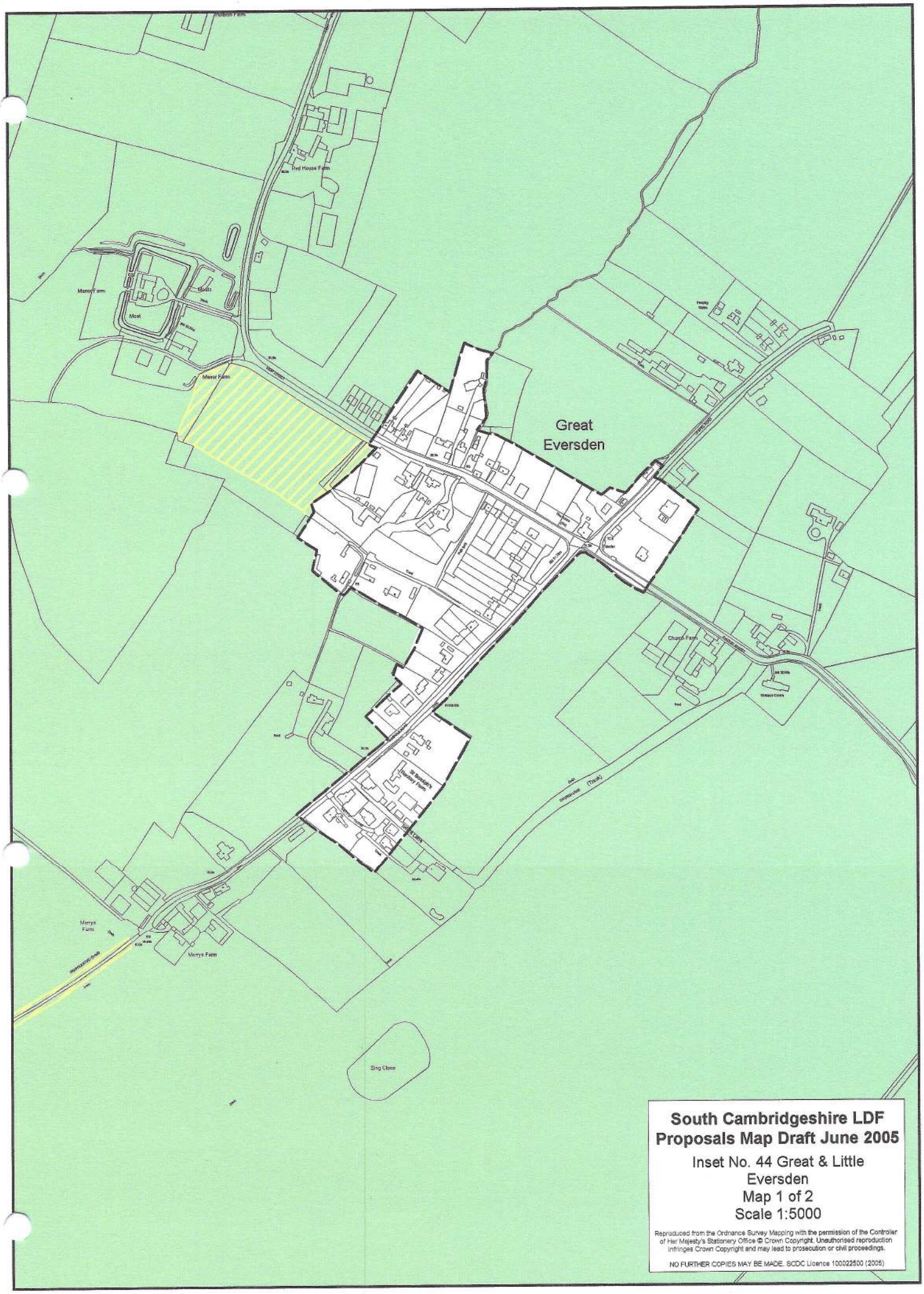

South Cambridgeshire LDF
Proposals Map Draft June 2005

Inset No. 44 Great & Little Eversden
Map 1 of 2
Scale 1:5000

Reproduced from the Ordnance Survey Mapping with the permission of the Controller of Her Majesty's Stationery Office © Crown Copyright. Unauthorised reproduction infringes Crown Copyright and may lead to prosecution or civil proceedings.

NO FURTHER COPIES MAY BE MADE. SCDC Licence 100022500 (2005)

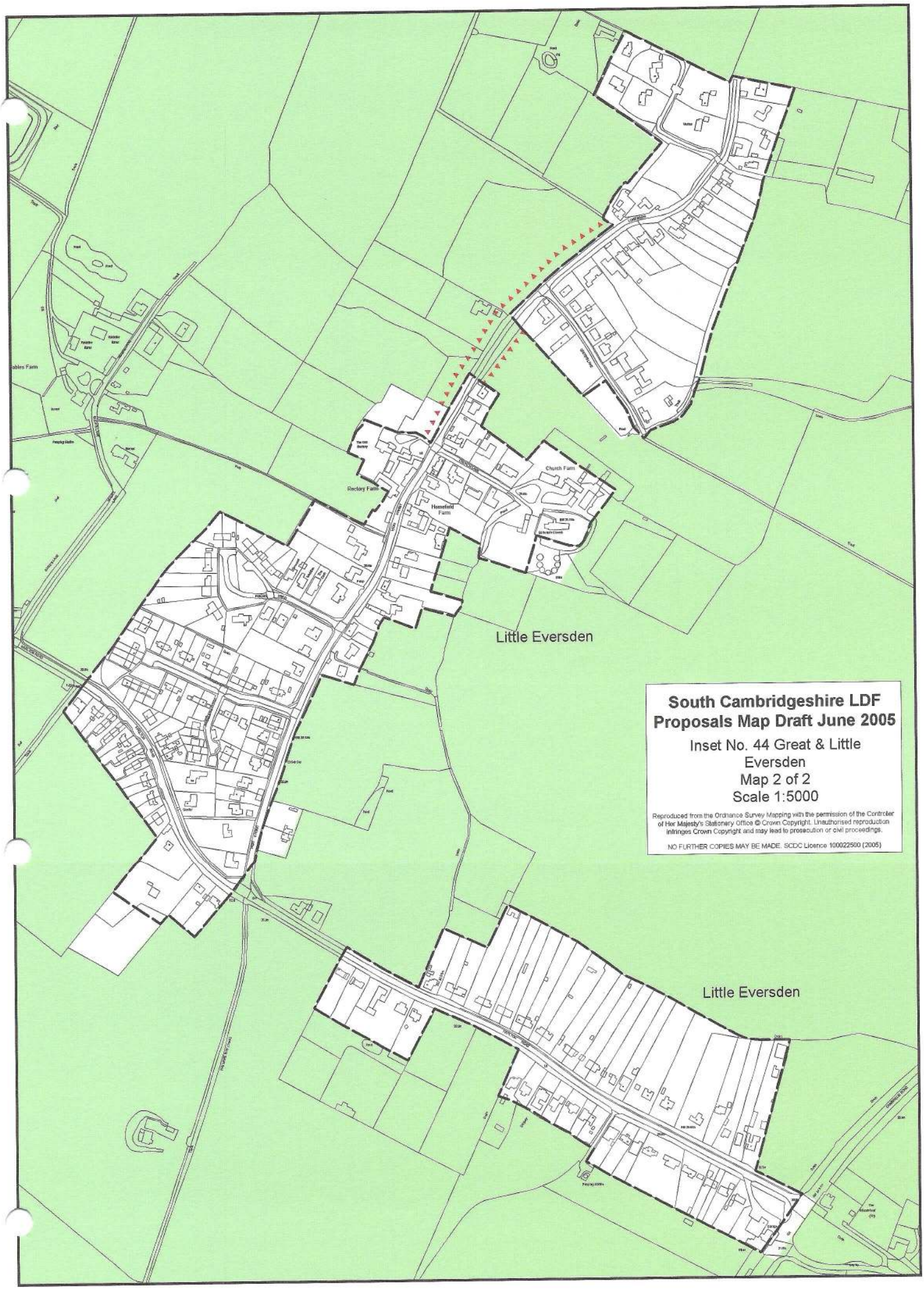

South Cambridgeshire LDF
Proposals Map Draft June 2005

Inset No. 44 Great & Little Eversden
Map 2 of 2
Scale 1:5000

Reproduced from the Ordnance Survey Mapping with the permission of the Controller of Her Majesty's Stationery Office © Crown Copyright. Unauthorised reproduction infringes Crown Copyright and may lead to prosecution or civil proceedings.

NO FURTHER COPIES MAY BE MADE. SCDC Licence 100022500 (2005)

South Cambridgeshire LDF
Proposals Map Draft June 2005
Inset No. 45 Great Shelford
& Stapleford
Map 1 of 6
Scale 1:5000
Reproduced from the Ordnance Survey Mapping with the permission of the Controller of Her Majesty's Stationery Office © Crown Copyright. Unauthorised reproduction infringes Crown Copyright and may lead to prosecution or civil proceedings.
NO FURTHER COPIES MAY BE MADE. SCDC Licence 100022500 (2005)
Stone Hill
Stone Hill

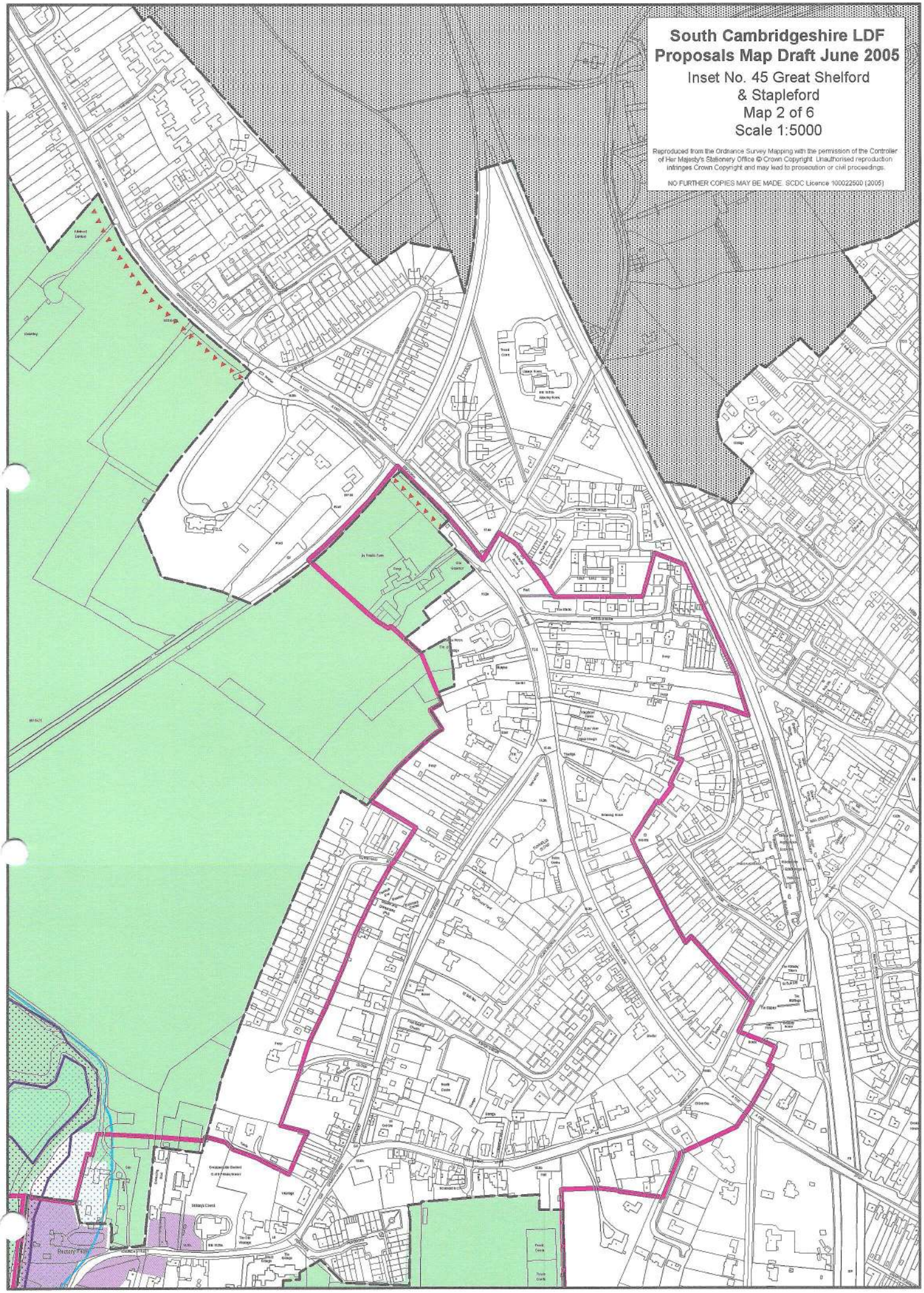
South Cambridgeshire LDF
Proposals Map Draft June 2005
Inset No. 45 Great Shelford
& Stapleford
Map 2 of 6
Scale 1:5000
Reproduced from the Ordnance Survey Mapping with the permission of the Controller of Her Majesty's Stationery Office © Crown Copyright. Unauthorised reproduction infringes Crown Copyright and may lead to prosecution or civil proceedings.
NO FURTHER COPIES MAY BE MADE. SCDC Licence 100022500 (2005)

South Cambridgeshire LDF Proposals Map Draft June 2005

Inset No. 45 Great Shelford & Stapleford

Map 3 of 6

Scale 1:5000

Reproduced from the Ordnance Survey Mapping with the permission of the Controller of Her Majesty's Stationery Office © Crown Copyright. Unauthorised reproduction infringes Crown Copyright and may lead to prosecution or civil proceedings.

NO FURTHER COPIES MAY BE MADE. SCDC Licence 100022500 (2005)

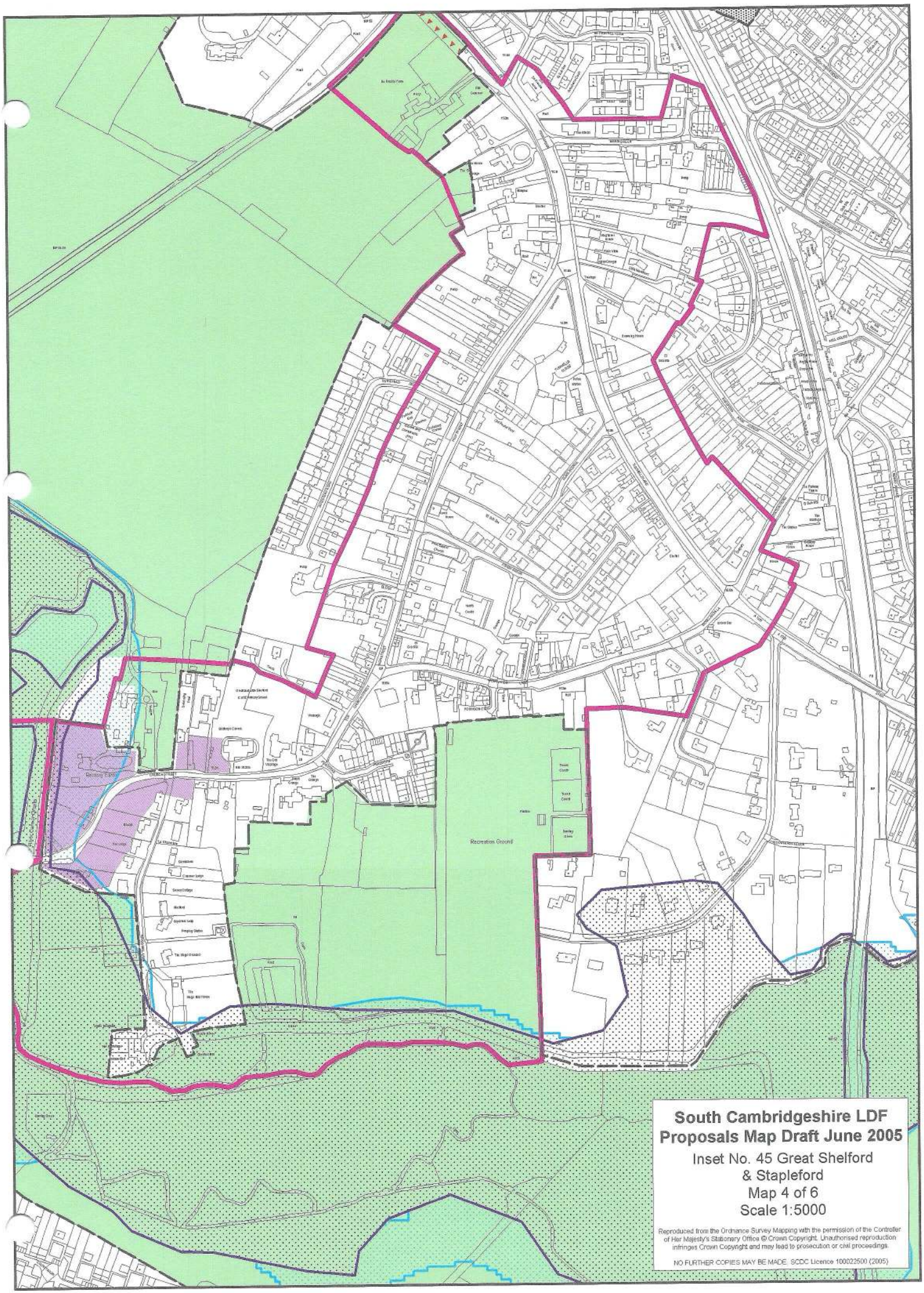

South Cambridgeshire LDF
Proposals Map Draft June 2005

Inset No. 45 Great Shelford
& Stapleford
Map 4 of 6
Scale 1:5000

Reproduced from the Ordnance Survey Mapping with the permission of the Controller of Her Majesty's Stationary Office © Crown Copyright. Unauthorised reproduction infringes Crown Copyright and may lead to prosecution or civil proceedings.

NO FURTHER COPIES MAY BE MADE. SCDC Licence 100022500 (2005)

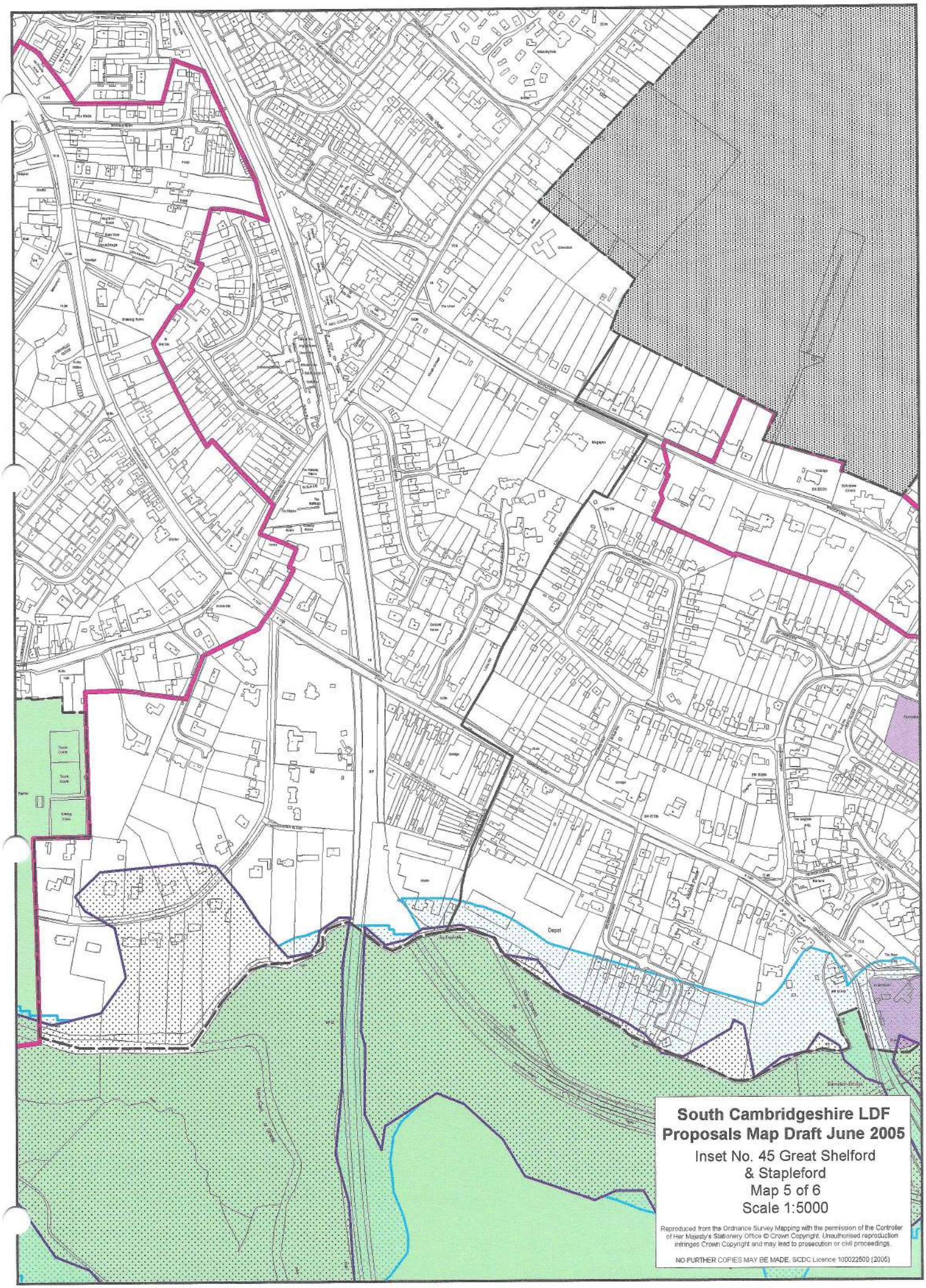

South Cambridgeshire LDF
Proposals Map Draft June 2005

Inset No. 45 Great Shelford
& Stapleford
Map 5 of 6
Scale 1:5000

Reproduced from the Ordnance Survey Mapping with the permission of the Controller of Her Majesty's Stationery Office © Crown Copyright. Unauthorised reproduction infringes Crown Copyright and may lead to prosecution or civil proceedings.

NO FURTHER COPIES MAY BE MADE. SCDC Licence 100022500 (2005)

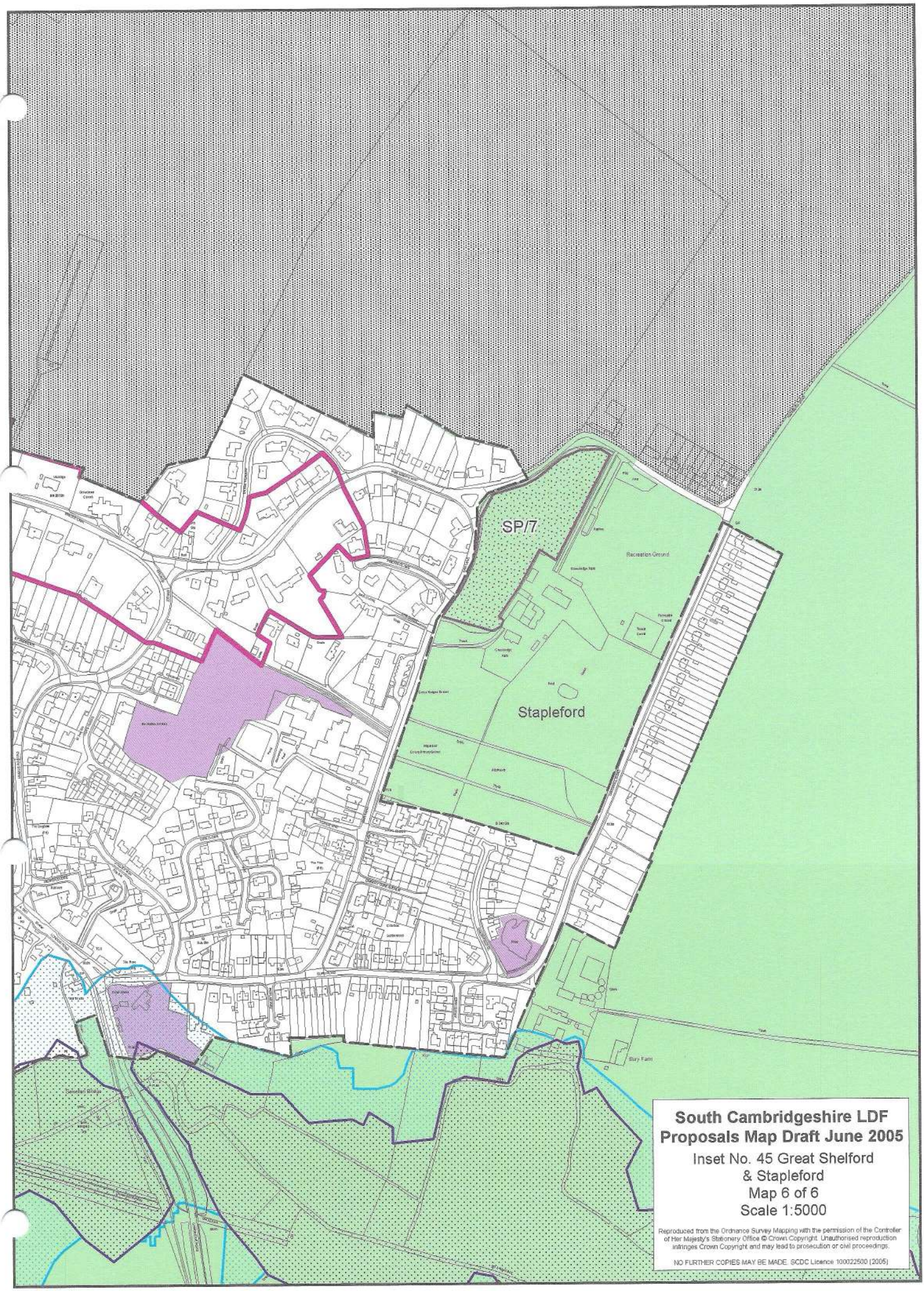

South Cambridgeshire LDF
Proposals Map Draft June 2005

Inset No. 45 Great Shelford
& Stapleford
Map 6 of 6
Scale 1:5000

Reproduced from the Ordnance Survey Mapping with the permission of the Controller of Her Majesty's Stationery Office © Crown Copyright. Unauthorised reproduction infringes Crown Copyright and may lead to prosecution or civil proceedings.

NO FURTHER COPIES MAY BE MADE. SCDC Licence 100022500 (2005)

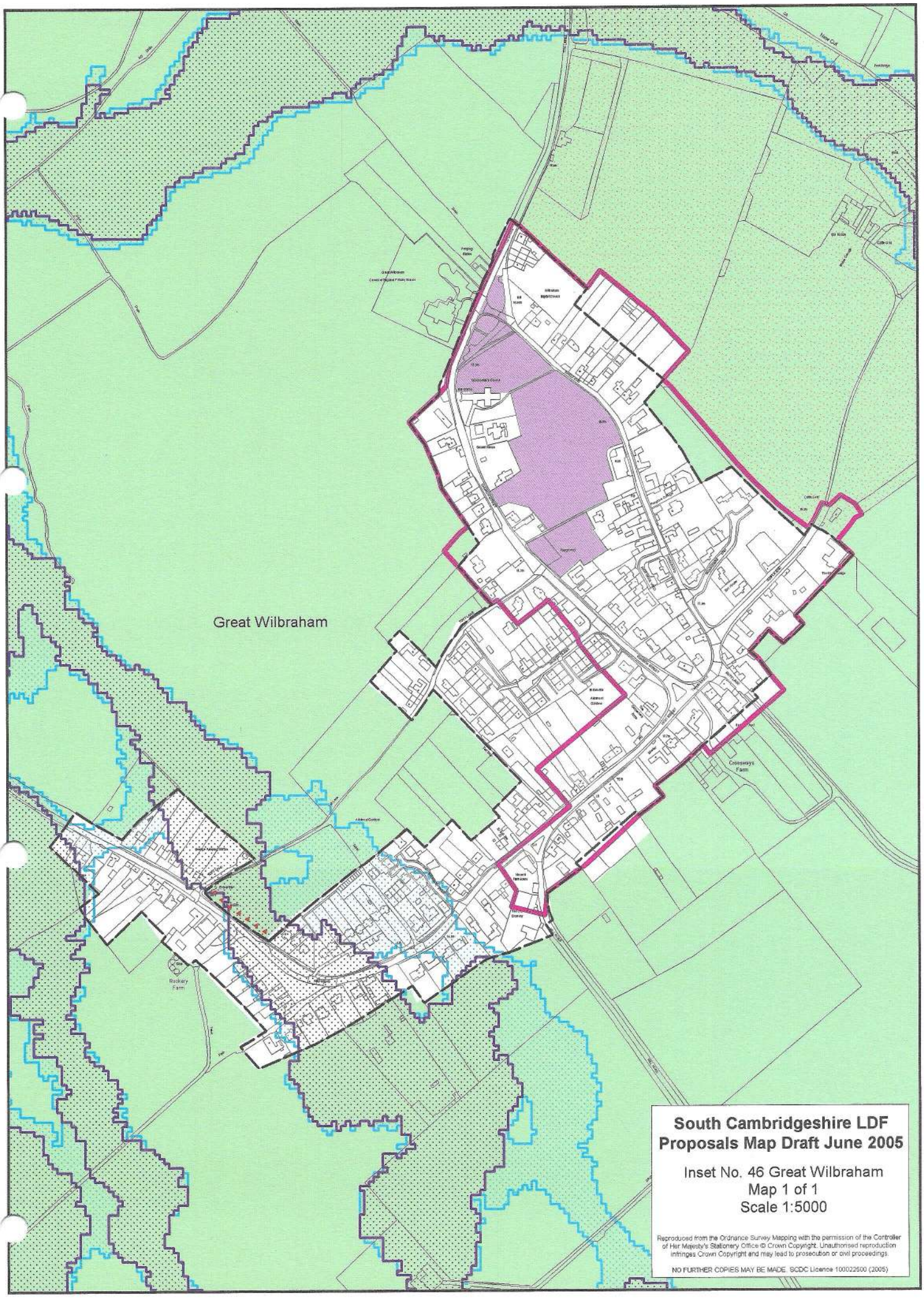

South Cambridgeshire LDF
Proposals Map Draft June 2005

Inset No. 46 Great Wilbraham
Map 1 of 1
Scale 1:5000

Reproduced from the Ordnance Survey Mapping with the permission of the Controller of Her Majesty's Stationery Office © Crown Copyright. Unauthorised reproduction infringes Crown Copyright and may lead to prosecution or civil proceedings.

NO FURTHER COPIES MAY BE MADE. SCDC Licence 100022500 (2005)

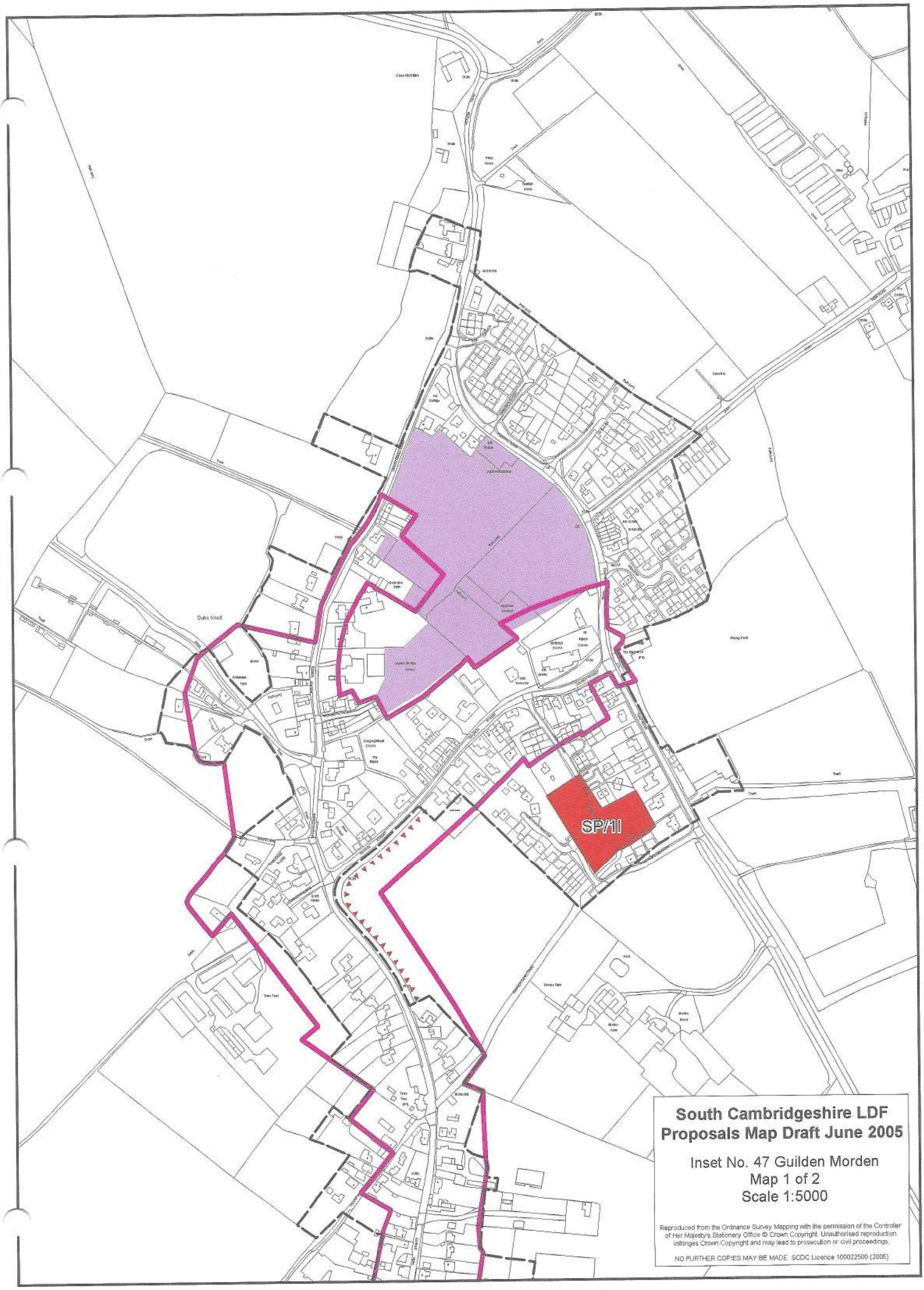

South Cambridgeshire LDF
Proposals Map Draft June 2005

Inset No. 47 Guilden Morden
Map 1 of 2
Scale 1:5000

Reproduced from the Ordnance Survey Mapping with the permission of the Controller of Her Majesty's Stationery Office © Crown Copyright. Unauthorised reproduction infringes Crown Copyright and may lead to prosecution or civil proceedings.

NO FURTHER COPIES MAY BE MADE. SCDC Licence 100022500 (2005)

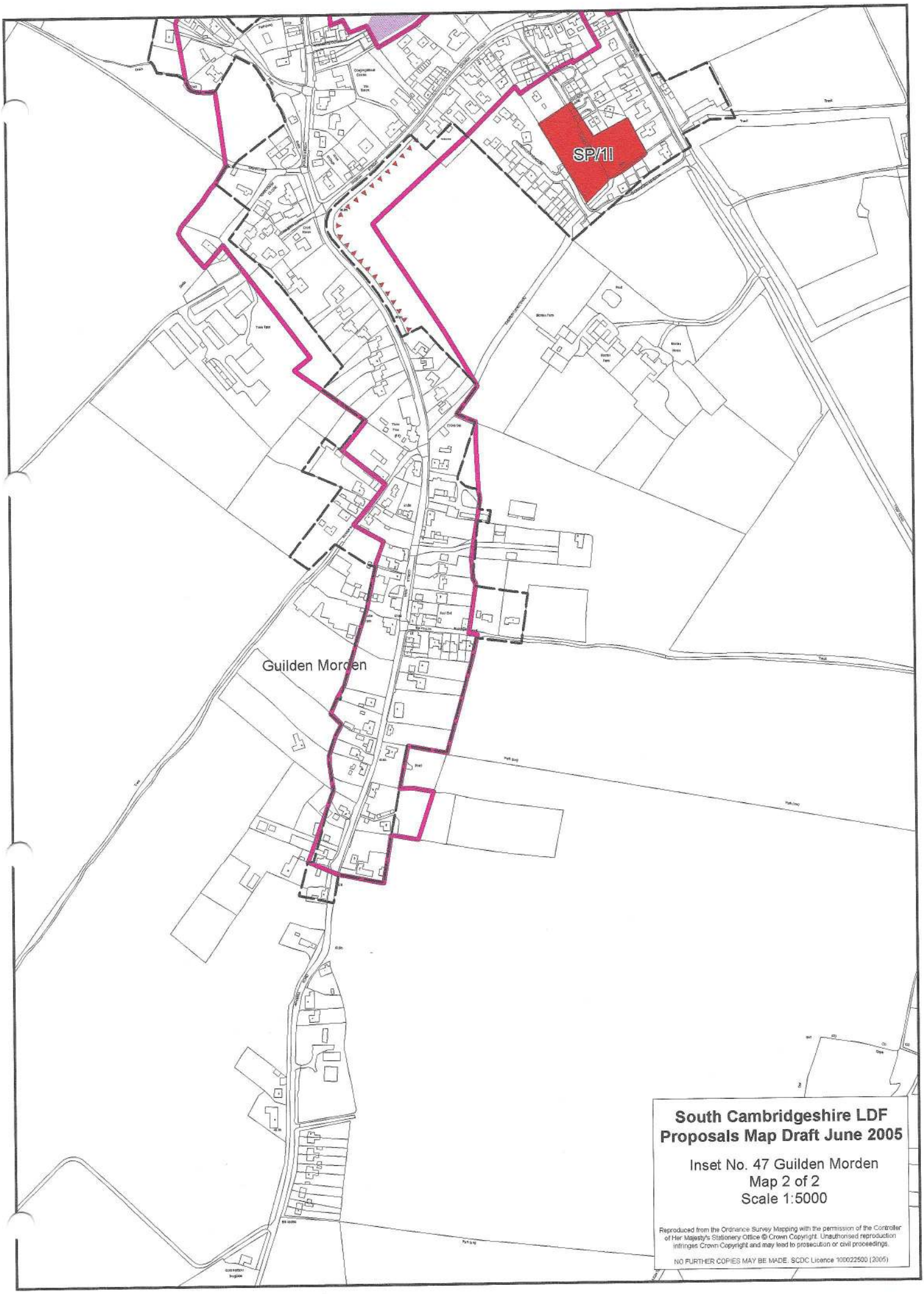

South Cambridgeshire LDF
Proposals Map Draft June 2005

Inset No. 47 Guilden Morden
Map 2 of 2
Scale 1:5000

Reproduced from the Ordnance Survey Mapping with the permission of the Controller of Her Majesty's Stationery Office © Crown Copyright. Unauthorised reproduction infringes Crown Copyright and may lead to prosecution or civil proceedings.

NO FURTHER COPIES MAY BE MADE. SCDC Licence 100022500 (2005)

South Cambridgeshire LDF Proposals Map Draft June 2005

Inset No. 48 Hardwick
Map 1 of 2
Scale 1:5000

Reproduced from the Ordnance Survey Mapping with the permission of the Controller of Her Majesty's Stationery Office © Crown Copyright. Unauthorised reproduction infringes Crown Copyright and may lead to prosecution or civil proceedings.

NO FURTHER COPIES MAY BE MADE. SCDC Licence 100022500 (2005)

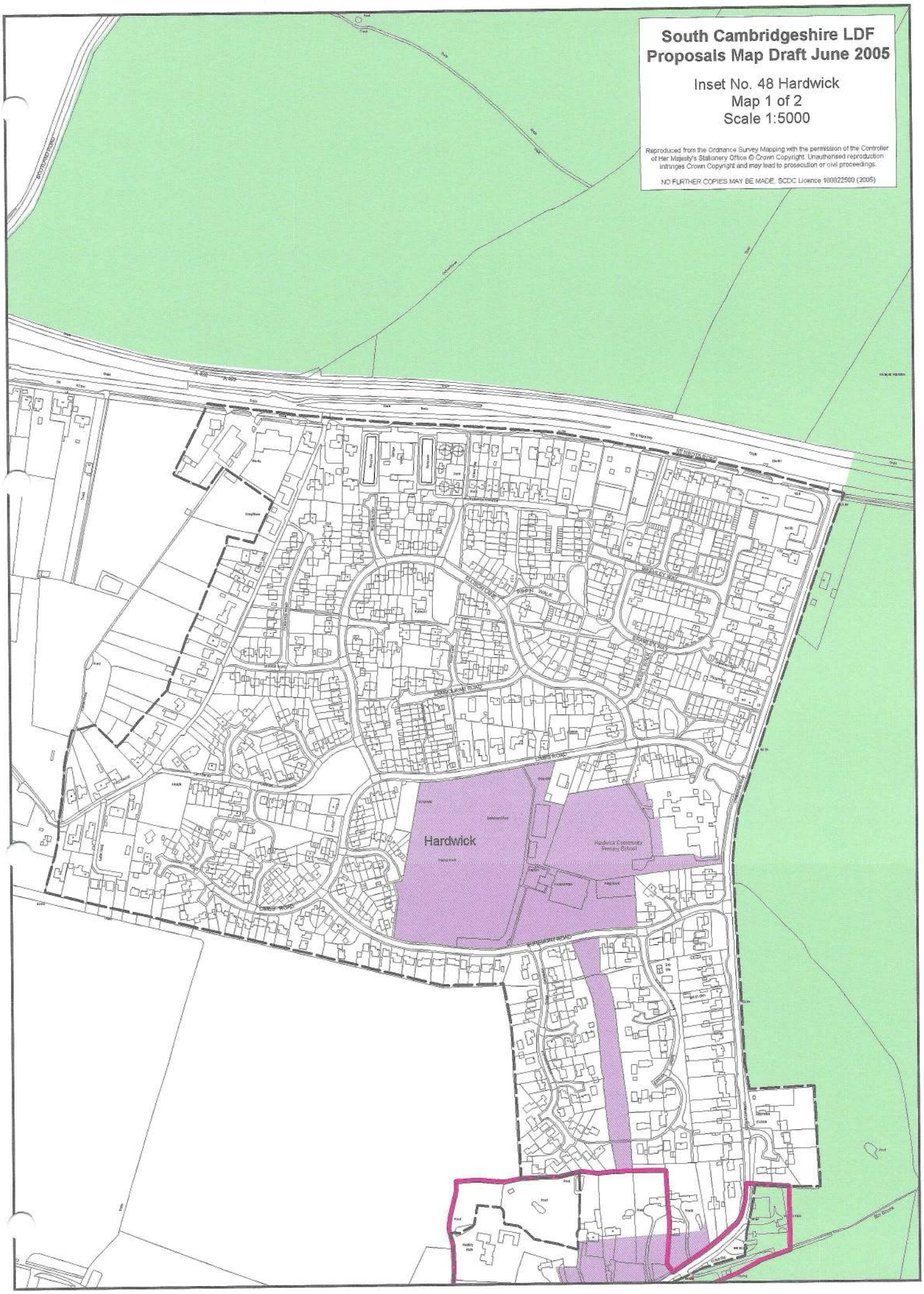

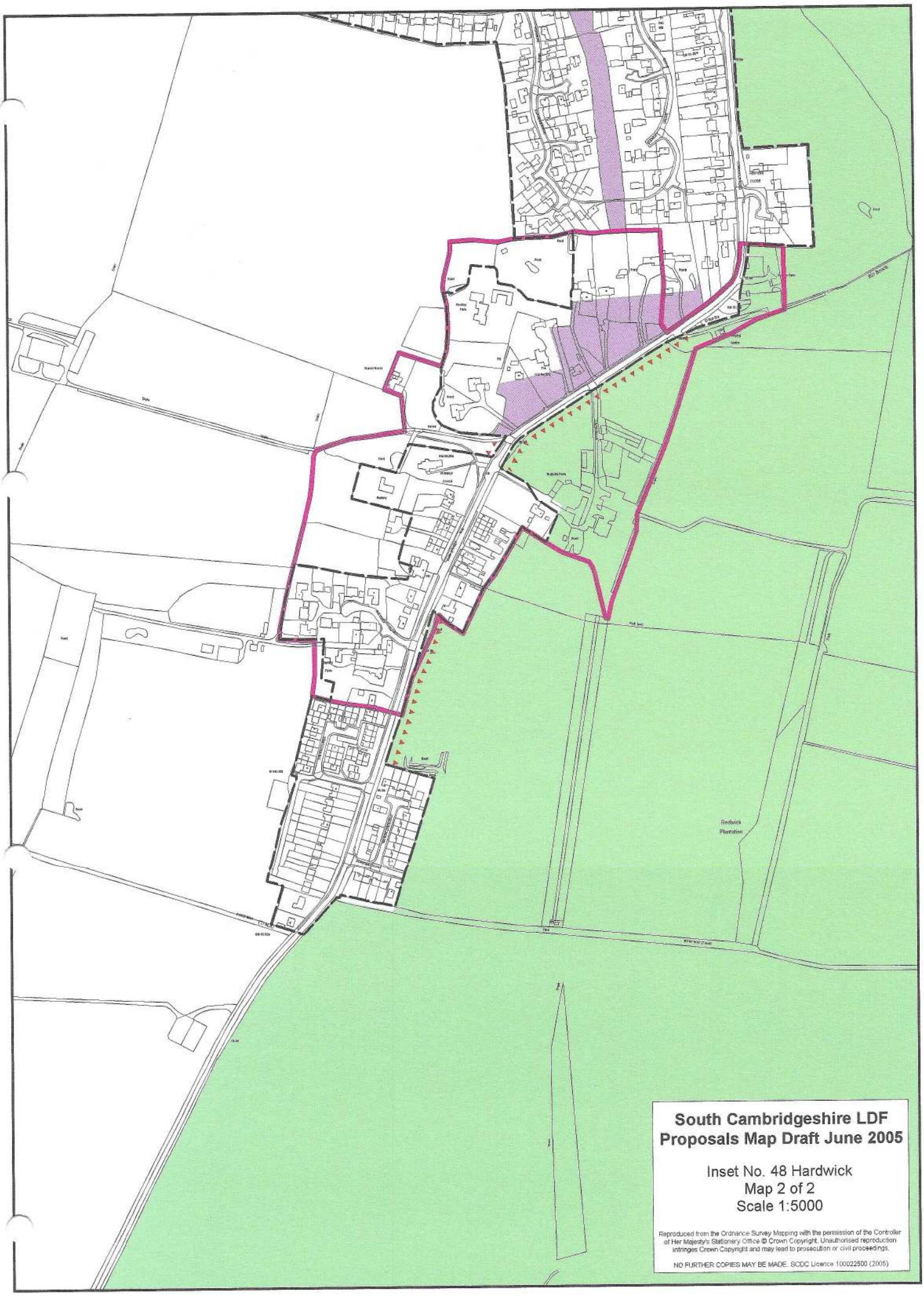

South Cambridgeshire LDF
Proposals Map Draft June 2005

Inset No. 48 Hardwick
Map 2 of 2
Scale 1:5000

Reproduced from the Ordnance Survey Mapping with the permission of the Controller of Her Majesty's Stationery Office © Crown Copyright. Unauthorised reproduction infringes Crown Copyright and may lead to prosecution or civil proceedings.

NO FURTHER COPIES MAY BE MADE. SCDC Licence 100022500 (2005)

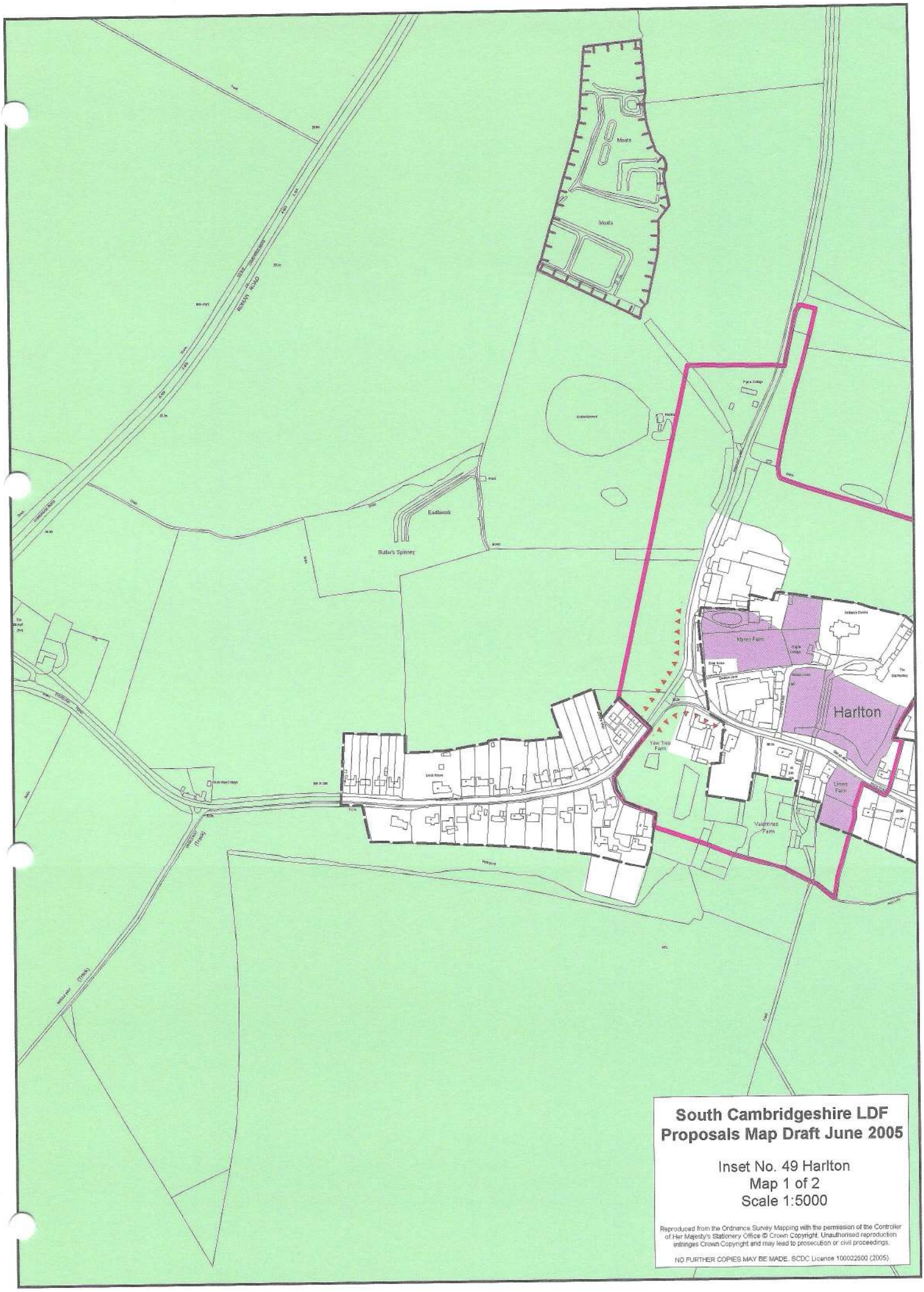

South Cambridgeshire LDF
Proposals Map Draft June 2005

Inset No. 49 Harlton
Map 1 of 2
Scale 1:5000

Reproduced from the Ordnance Survey Mapping with the permission of the Controller of Her Majesty's Stationery Office © Crown Copyright. Unauthorised reproduction infringes Crown Copyright and may lead to prosecution or civil proceedings.

NO FURTHER COPIES MAY BE MADE. SCDC Licence 100022500 (2005)

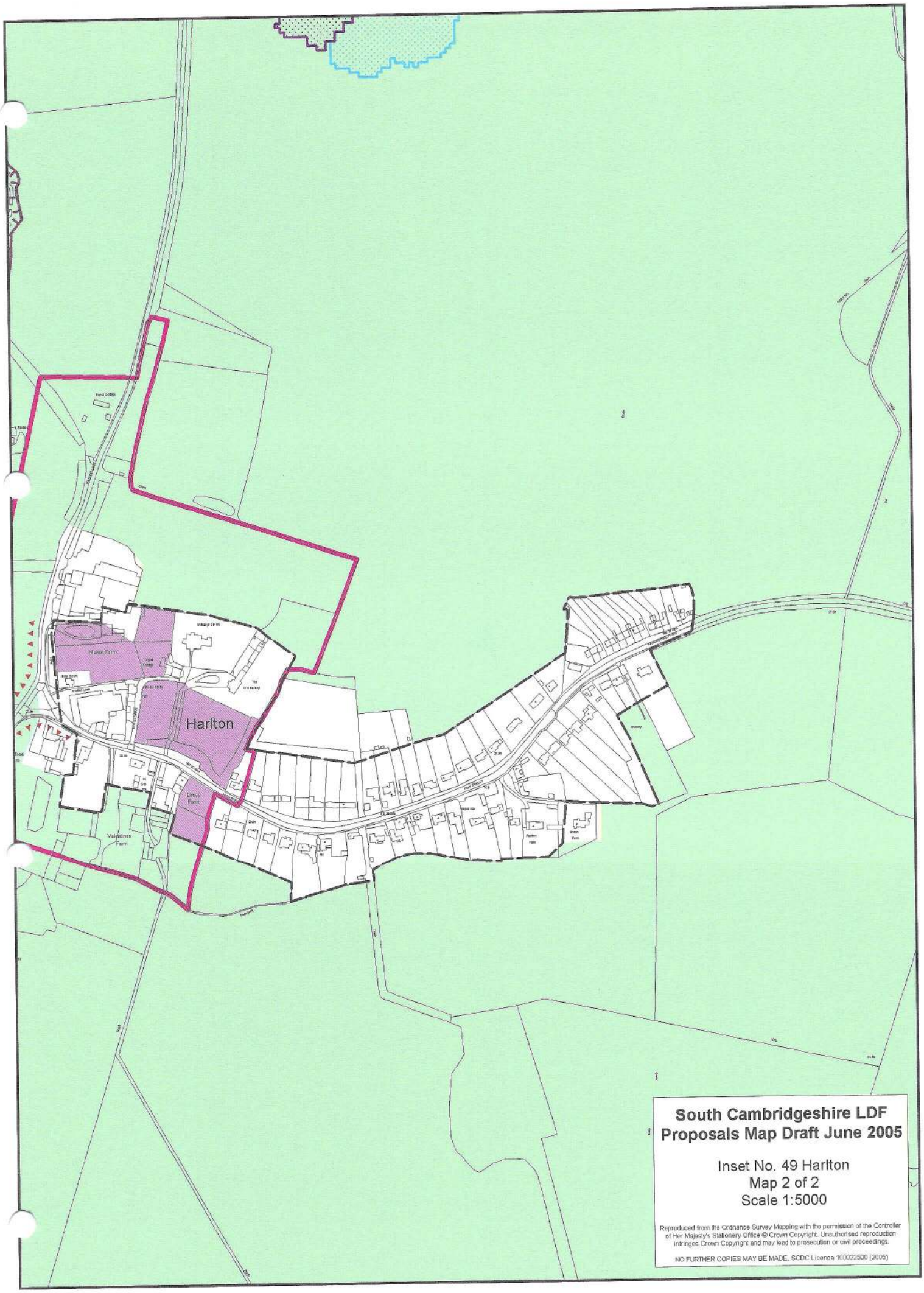

South Cambridgeshire LDF
Proposals Map Draft June 2005

Inset No. 49 Harlton
Map 2 of 2
Scale 1:5000

Reproduced from the Ordnance Survey Mapping with the permission of the Controller of Her Majesty's Stationery Office © Crown Copyright. Unauthorised reproduction infringes Crown Copyright and may lead to prosecution or civil proceedings.

NO FURTHER COPIES MAY BE MADE. SCDC Licence 100022500 (2005)

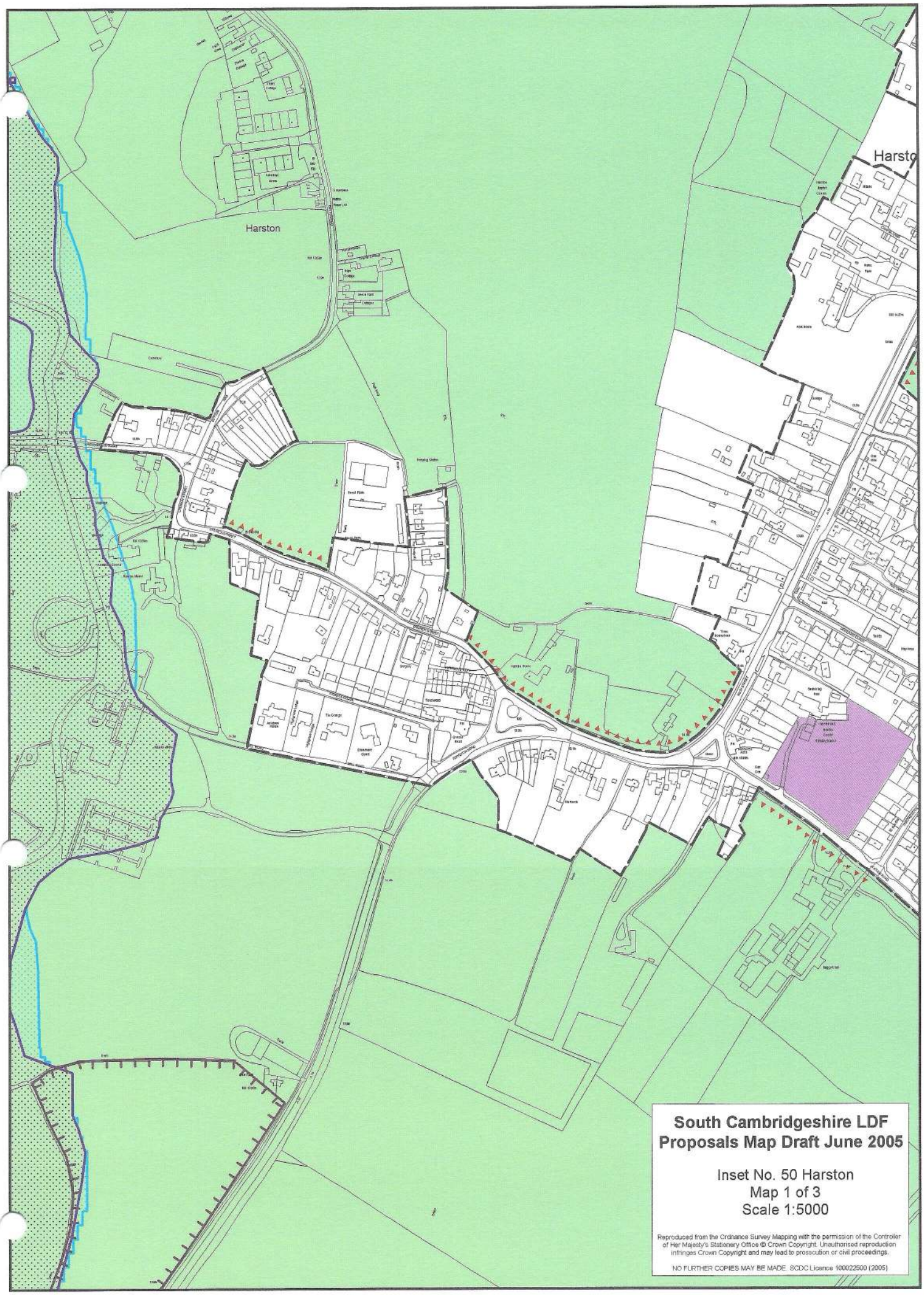

South Cambridgeshire LDF
Proposals Map Draft June 2005

Inset No. 50 Harston
Map 1 of 3
Scale 1:5000

Reproduced from the Ordnance Survey Mapping with the permission of the Controller of Her Majesty's Stationery Office © Crown Copyright. Unauthorised reproduction infringes Crown Copyright and may lead to prosecution or civil proceedings.

NO FURTHER COPIES MAY BE MADE. SCDC Licence 100022500 (2005)

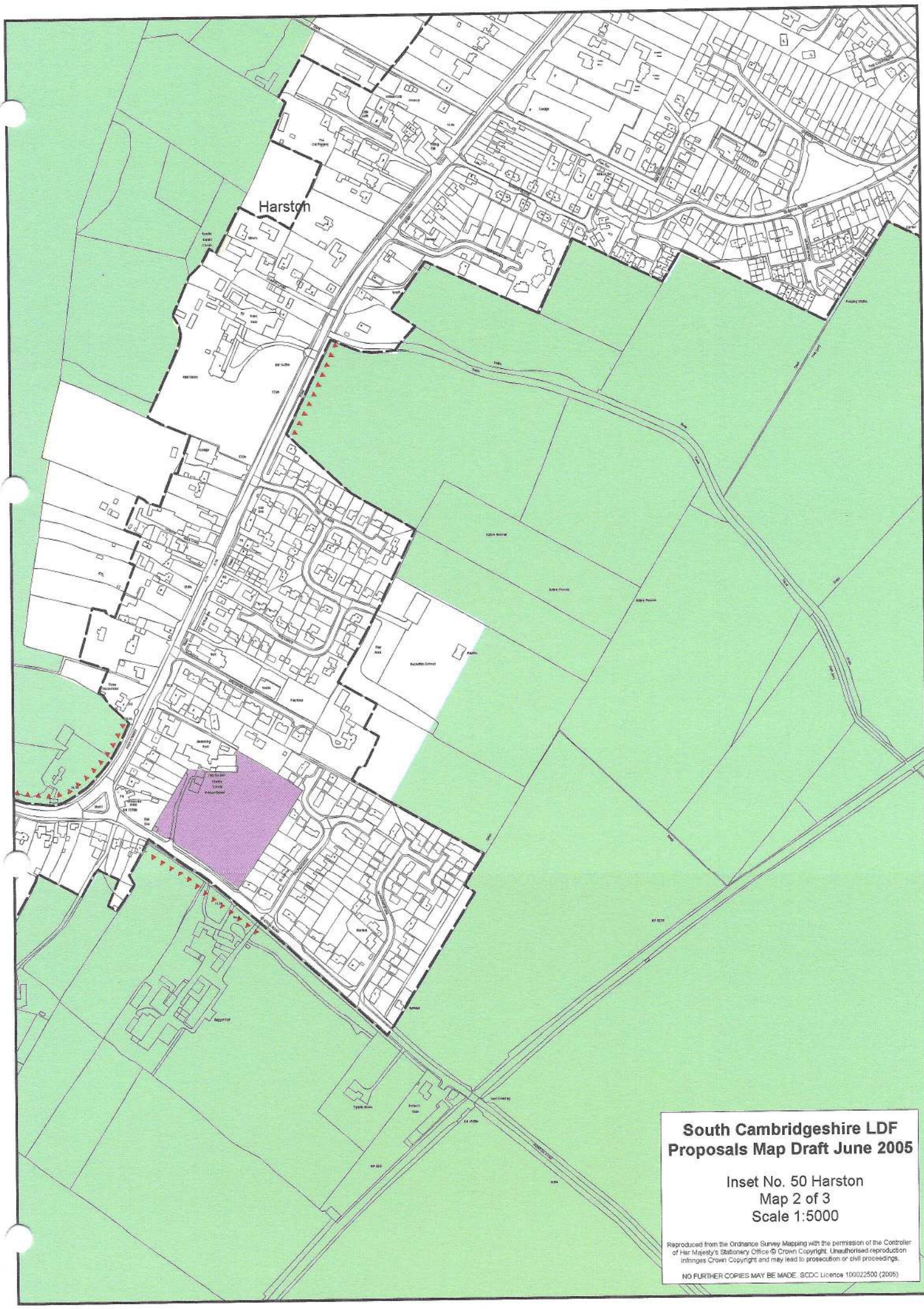

South Cambridgeshire LDF
Proposals Map Draft June 2005

Inset No. 50 Harston
Map 2 of 3
Scale 1:5000

Reproduced from the Ordnance Survey Mapping with the permission of the Controller of Her Majesty's Stationery Office © Crown Copyright. Unauthorised reproduction infringes Crown Copyright and may lead to prosecution or civil proceedings.

NO FURTHER COPIES MAY BE MADE. SCDC Licence 100022500 (2005)

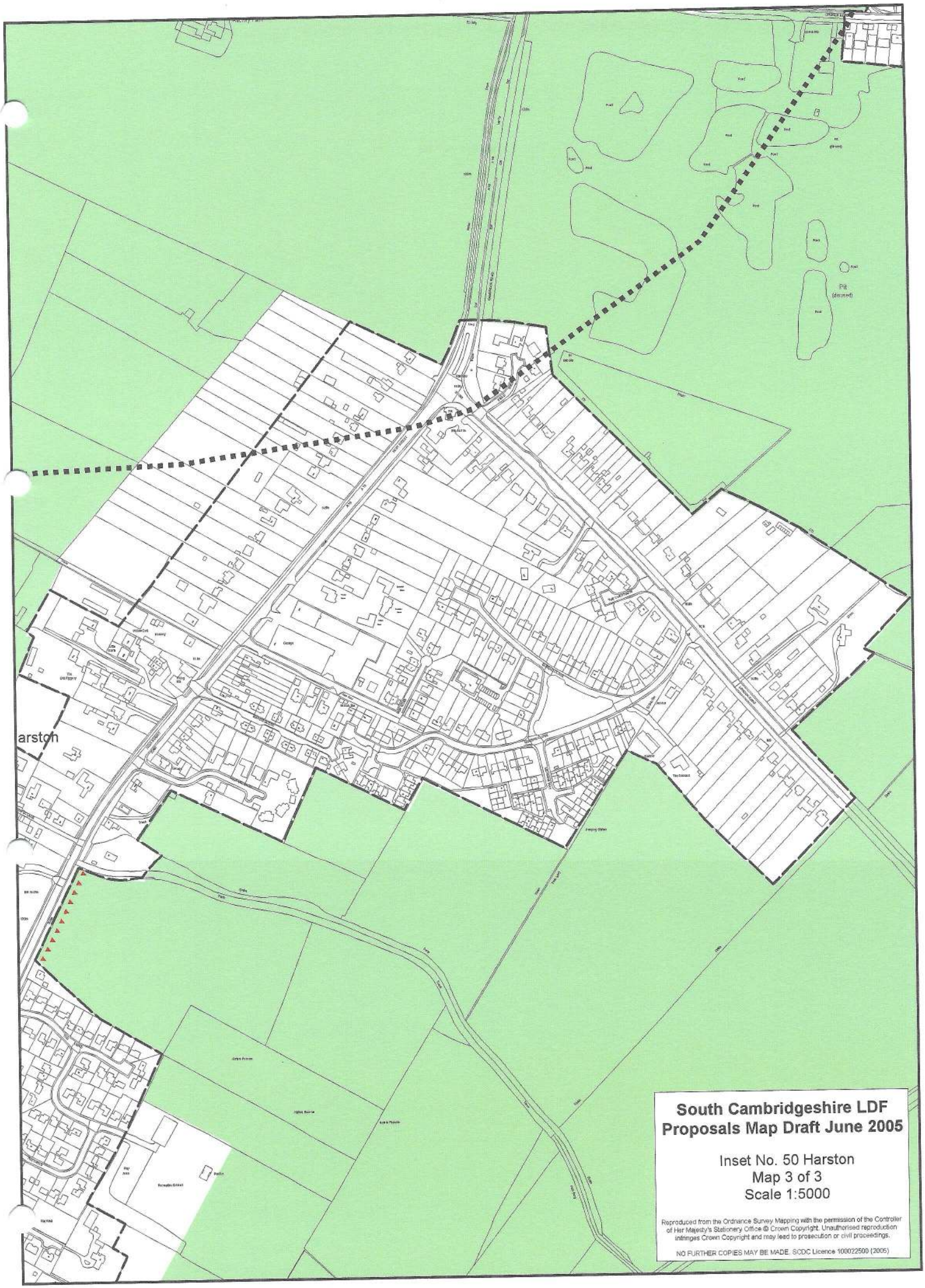

South Cambridgeshire LDF
Proposals Map Draft June 2005

Inset No. 50 Harston
Map 3 of 3
Scale 1:5000

Reproduced from the Ordnance Survey Mapping with the permission of the Controller of Her Majesty's Stationery Office © Crown Copyright. Unauthorised reproduction infringes Crown Copyright and may lead to prosecution or civil proceedings.

NO FURTHER COPIES MAY BE MADE. SCDC Licence 100022500 (2005)

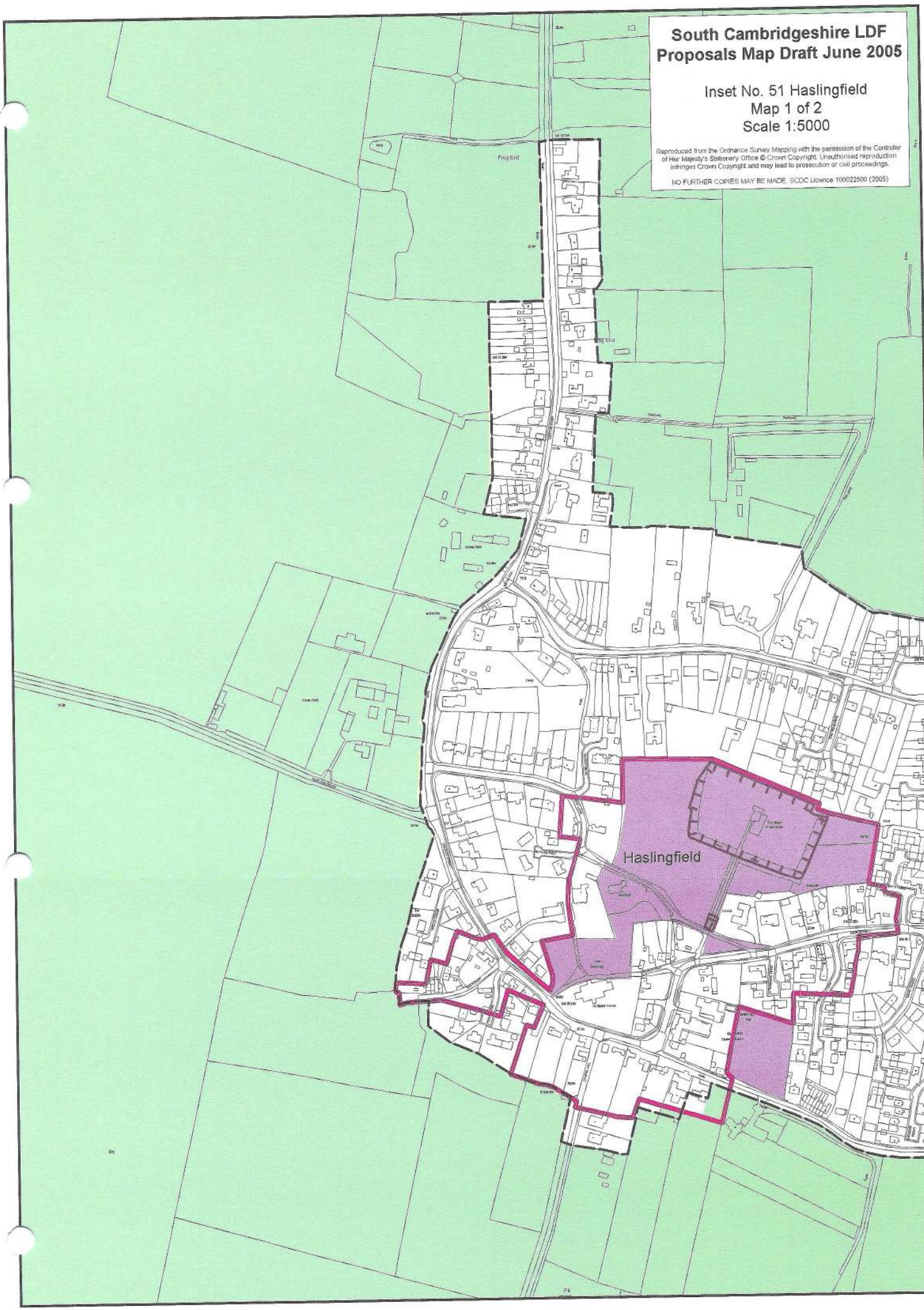
South Cambridgeshire LDF
Proposals Map Draft June 2005
Inset No. 51 Haslingfield
Map 1 of 2
Scale 1:5000
Reproduced from the Ordnance Survey Mapping with the permission of the Controller of Her Majesty's Stationery Office © Crown Copyright. Unauthorised reproduction infringes Crown Copyright and may lead to prosecution or civil proceedings.
NO FURTHER COPIES MAY BE MADE. SCDC Licence 100022500 (2005)
Haslingfield

South Cambridgeshire LDF Proposals Map Draft June 2005

Inset No. 51 Haslingfield
Map 2 of 2
Scale 1:5000

Reproduced from the Ordnance Survey Mapping with the permission of the Controller of Her Majesty's Stationery Office © Crown Copyright. Unauthorised reproduction infringes Crown Copyright and may lead to prosecution or civil proceedings.

NO FURTHER COPIES MAY BE MADE. SCDC Licence 100022500 (2005)

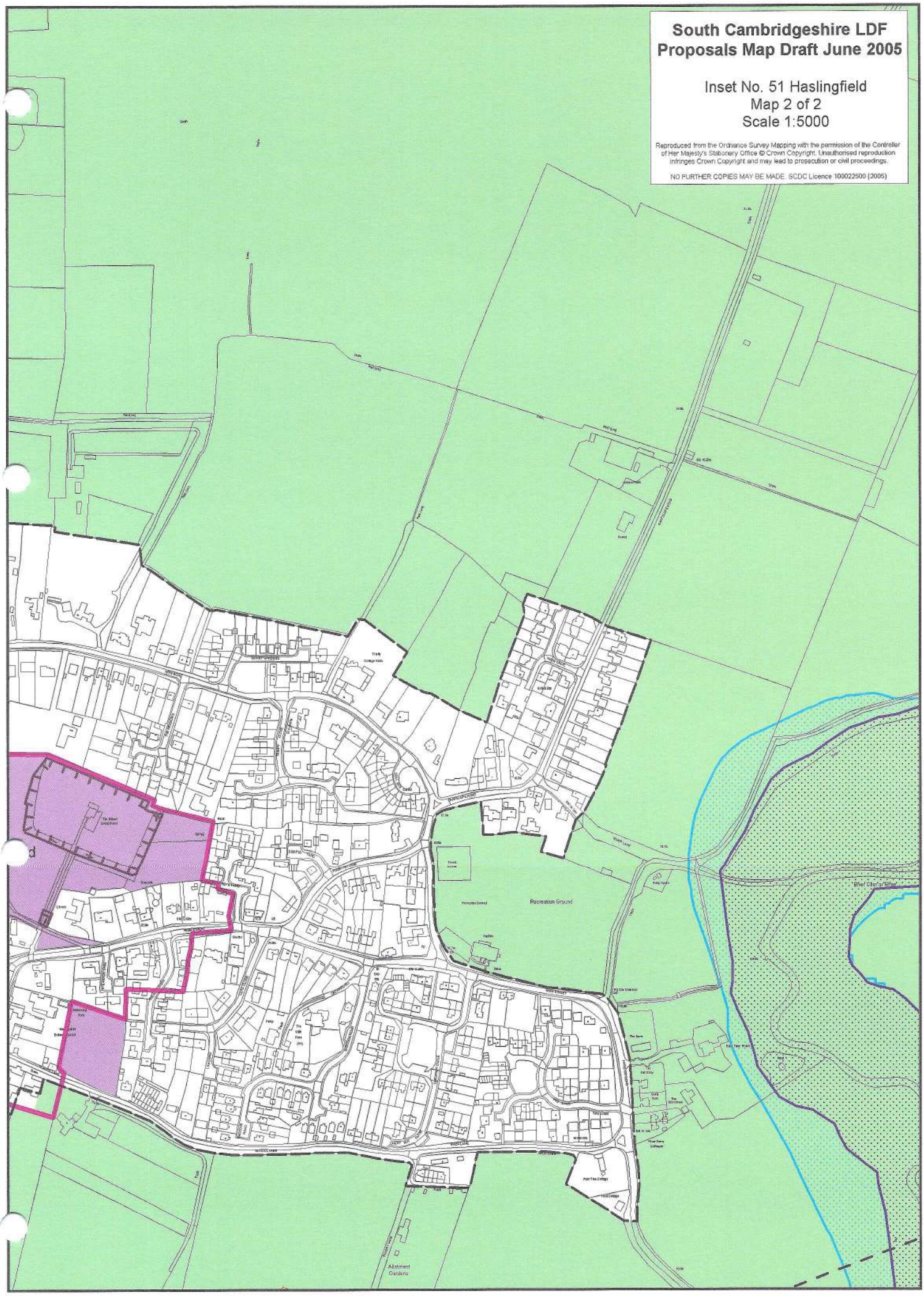

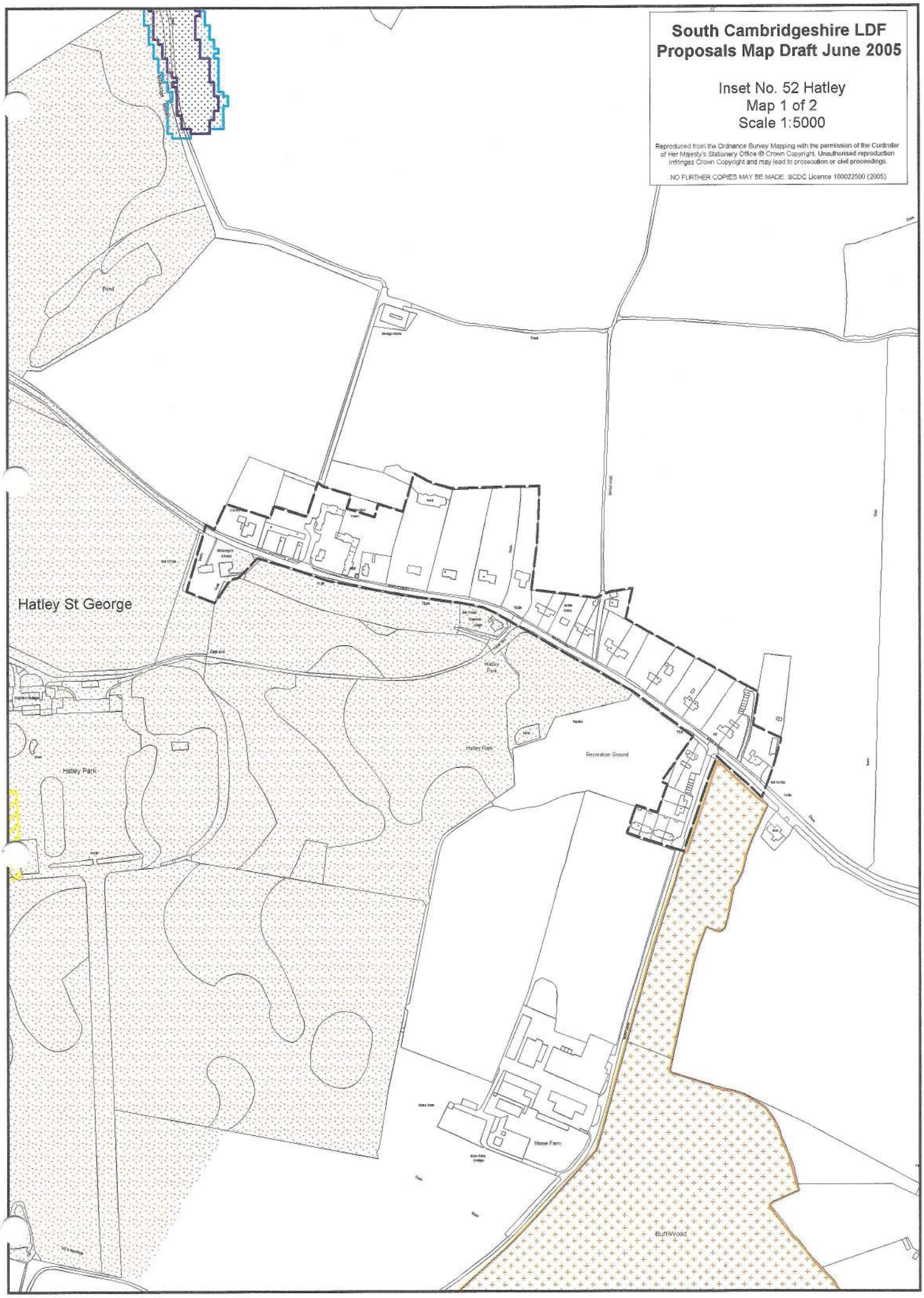
South Cambridgeshire LDF
Proposals Map Draft June 2005
Inset No. 52 Hatley
Map 1 of 2
Scale 1:5000
Reproduced from the Ordnance Survey Mapping with the permission of the Controller of Her Majesty's Stationery Office © Crown Copyright. Unauthorised reproduction infringes Crown Copyright and may lead to prosecution or civil proceedings.
NO FURTHER COPIES MAY BE MADE. SCDC Licence 100022500 (2005)
Hatley St George
Hatley Park
Recreation Ground
Home Farm
Butt Wood

South Cambridgeshire LDF
Proposals Map Draft June 2005

Inset No. 52 Hatley
Map 2 of 2
Scale 1:5000

Reproduced from the Ordnance Survey Mapping with the permission of the Controller of Her Majesty's Stationery Office © Crown Copyright. Unauthorised reproduction infringes Crown Copyright and may lead to prosecution or civil proceedings.

NO FURTHER COPIES MAY BE MADE. SCDC Licence 100022500 (2005)

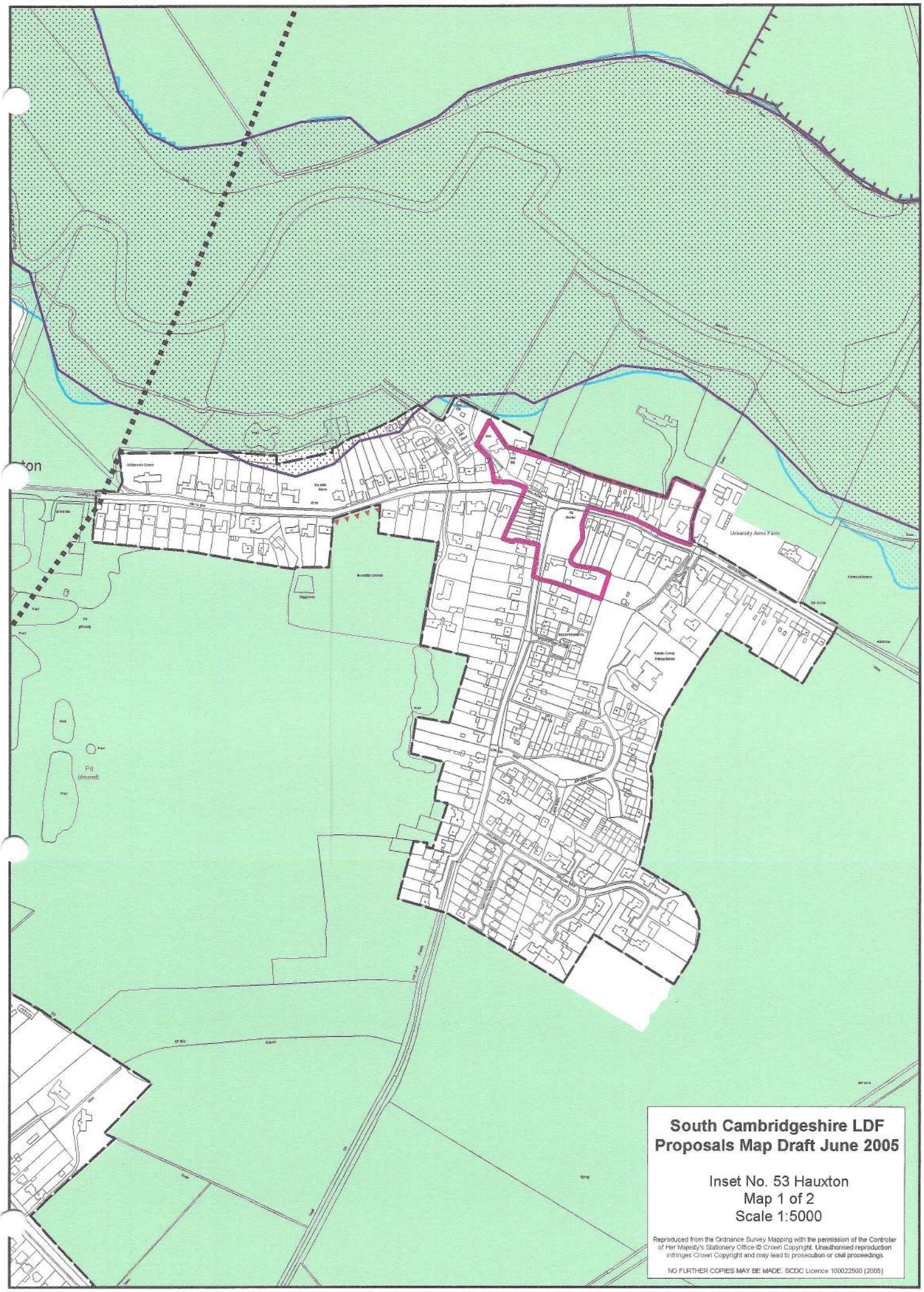

South Cambridgeshire LDF
Proposals Map Draft June 2005

Inset No. 53 Hauxton
Map 1 of 2
Scale 1:5000

Reproduced from the Ordnance Survey Mapping with the permission of the Controller of Her Majesty's Stationery Office © Crown Copyright. Unauthorised reproduction infringes Crown Copyright and may lead to prosecution or civil proceedings.

NO FURTHER COPIES MAY BE MADE. SCDC Licence 100022500 (2005)

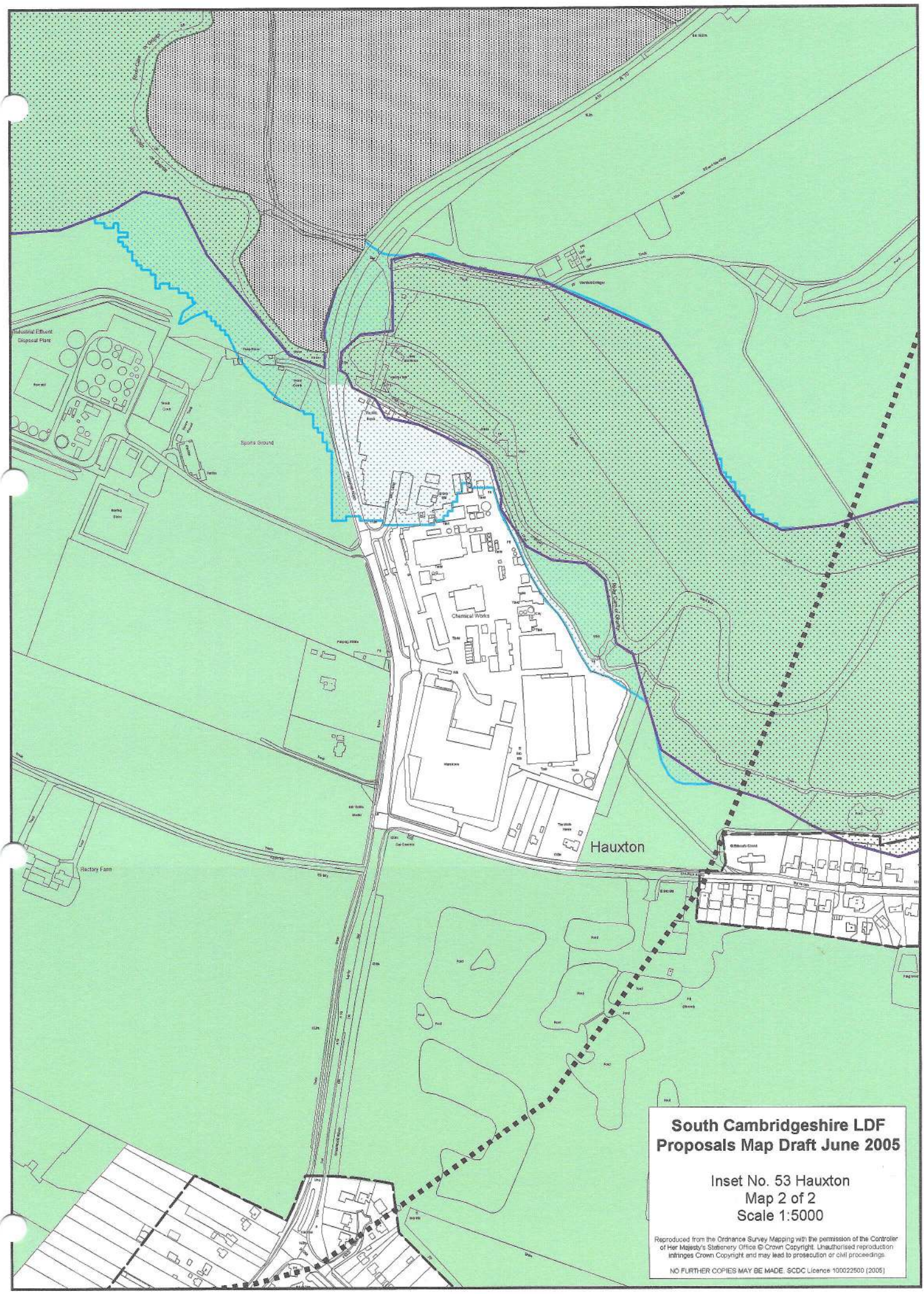

Reproduced from the Ordnance Survey Mapping with the permission of the Controller of Her Majesty's Stationery Office © Crown Copyright. Unauthorised reproduction infringes Crown Copyright and may lead to prosecution or civil proceedings.

NO FURTHER COPIES MAY BE MADE. SCDC Licence 100022500 (2005)

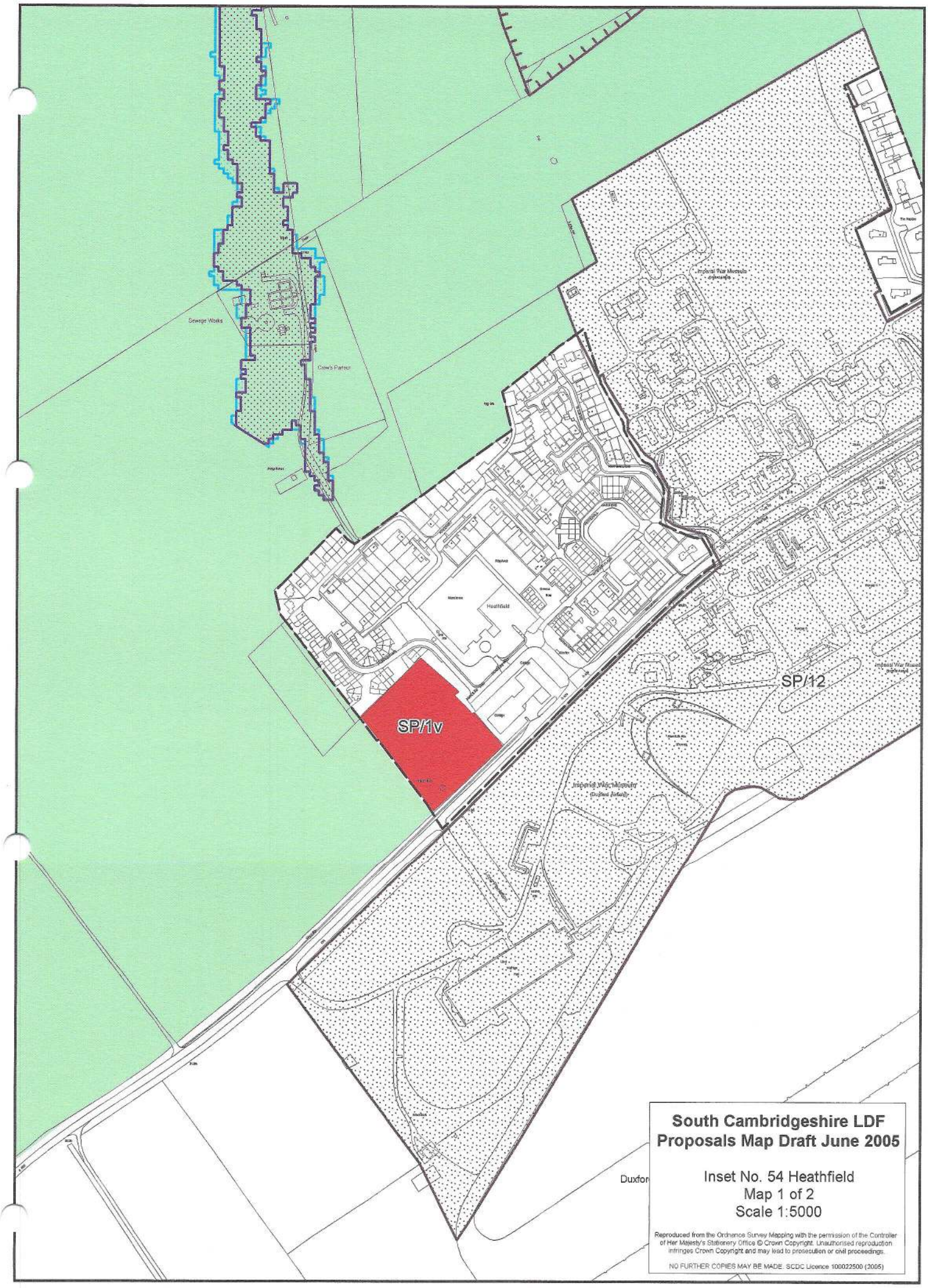

South Cambridgeshire LDF
Proposals Map Draft June 2005

Inset No. 54 Heathfield
Map 1 of 2
Scale 1:5000

Reproduced from the Ordnance Survey Mapping with the permission of the Controller of Her Majesty's Stationery Office © Crown Copyright. Unauthorised reproduction infringes Crown Copyright and may lead to prosecution or civil proceedings.

NO FURTHER COPIES MAY BE MADE. SCDC Licence 100022500 (2005)

South Cambridgeshire LDF
Proposals Map Draft June 2005

Inset No. 54 Heathfield
Map 2 of 2
Scale 1:5000

Reproduced from the Ordnance Survey Mapping with the permission of the Controller of Her Majesty's Stationery Office © Crown Copyright. Unauthorised reproduction infringes Crown Copyright and may lead to prosecution or civil proceedings.

NO FURTHER COPIES MAY BE MADE. SCDC Licence 100022500 (2005)

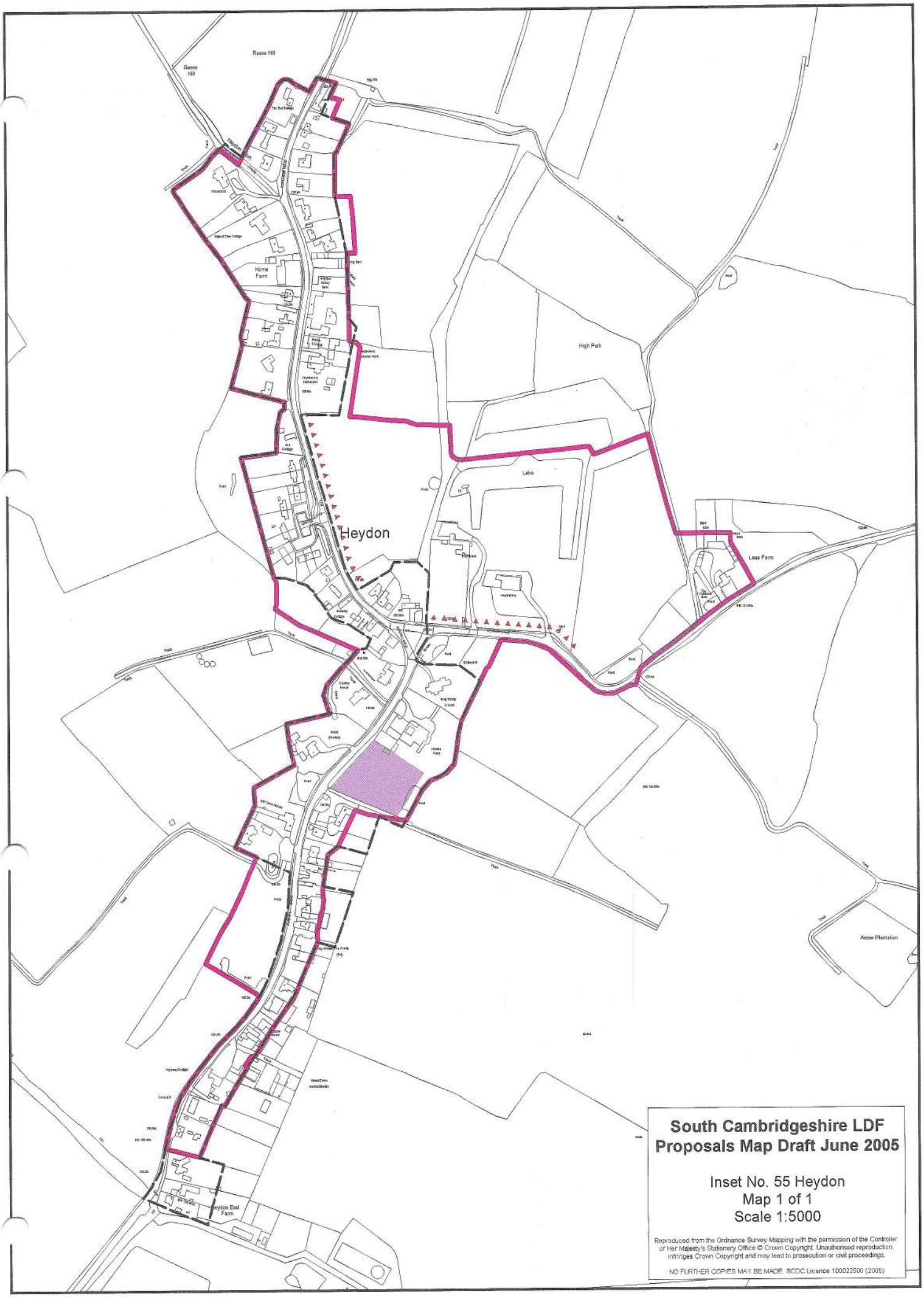

South Cambridgeshire LDF
Proposals Map Draft June 2005

Inset No. 55 Heydon
Map 1 of 1
Scale 1:5000

Reproduced from the Ordnance Survey Mapping with the permission of the Controller of Her Majesty's Stationery Office © Crown Copyright. Unauthorised reproduction infringes Crown Copyright and may lead to prosecution or civil proceedings.

NO FURTHER COPIES MAY BE MADE. SCDC Licence 100022500 (2005)

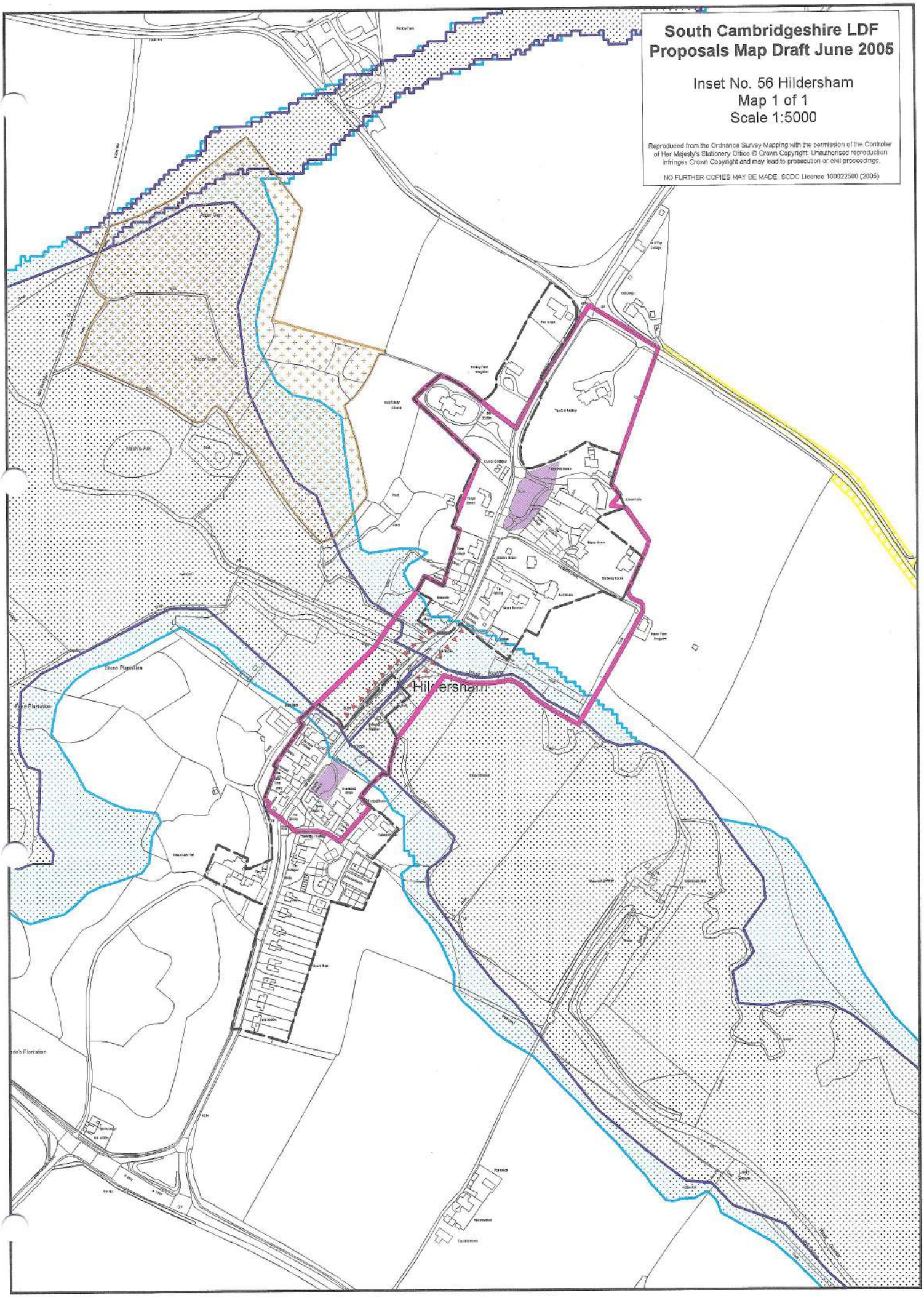
South Cambridgeshire LDF
Proposals Map Draft June 2005
Inset No. 56 Hildersham
Map 1 of 1
Scale 1:5000
Reproduced from the Ordnance Survey Mapping with the permission of the Controller of Her Majesty's Stationery Office © Crown Copyright. Unauthorised reproduction infringes Crown Copyright and may lead to prosecution or civil proceedings.
NO FURTHER COPIES MAY BE MADE. SCDC Licence 100022500 (2005)
Hildersham
Stone Plantation

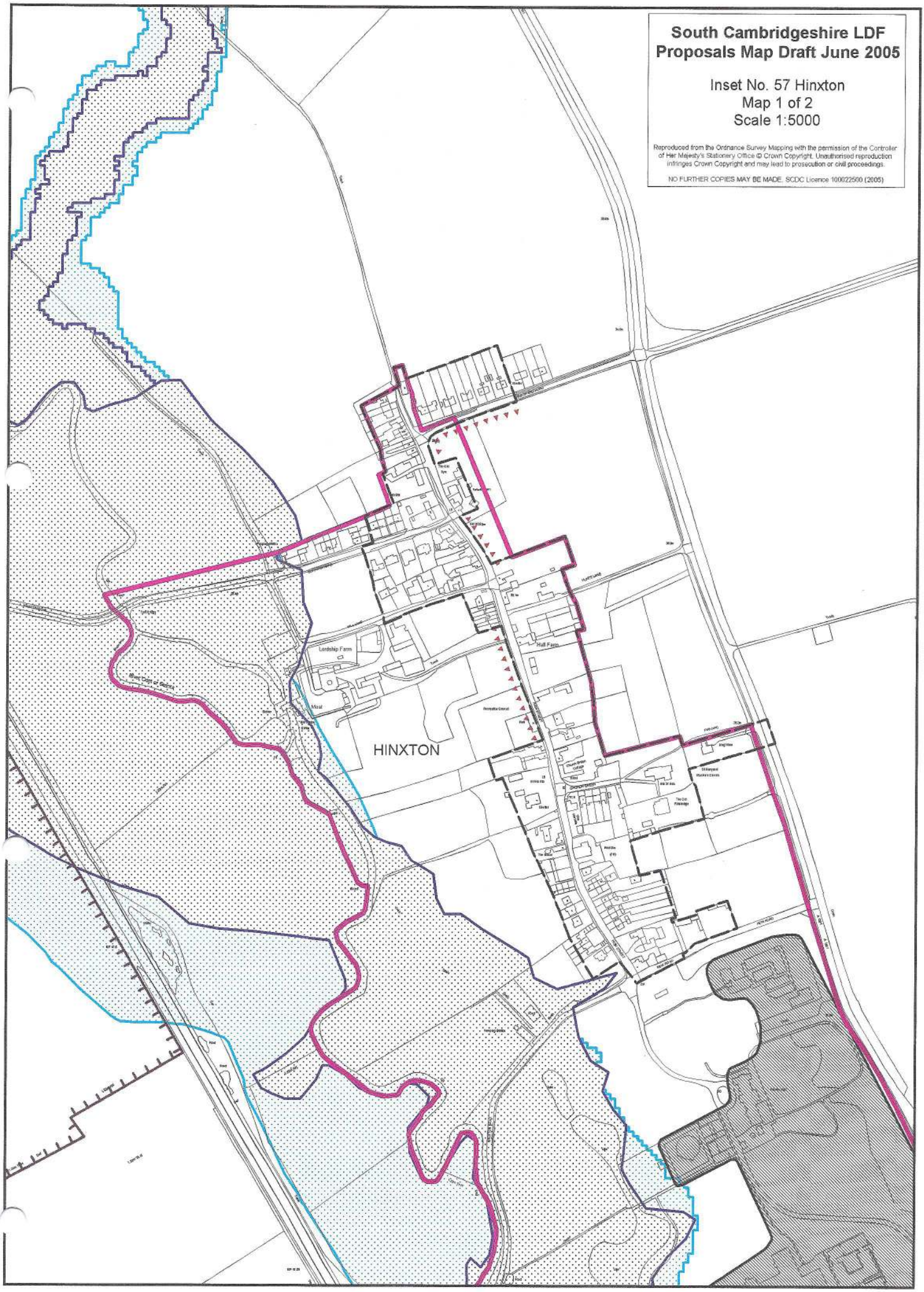
South Cambridgeshire LDF
Proposals Map Draft June 2005
Inset No. 57 Hinxton
Map 1 of 2
Scale 1:5000
Reproduced from the Ordnance Survey Mapping with the permission of the Controller of Her Majesty's Stationery Office © Crown Copyright. Unauthorised reproduction infringes Crown Copyright and may lead to prosecution or civil proceedings.
NO FURTHER COPIES MAY BE MADE. SCDC Licence 100022500 (2005)
HINXTON
Lordship Farm
Hall Farm
Moat
Mill
Church Green
Old Rectory
The Old Rectory
Hall Farm Cottages
Hall Farm Barn
Hall Farm Stables
Hall Farm Granary
Hall Farm Cottage
Hall Farm Dovecote
Hall Farm Pigsties
Hall Farm Cowsheds
Hall Farm Workshop
Hall Farm Implement Shed
Hall Farm Barn
Hall Farm Cottages
Hall Farm Stables
Hall Farm Granary

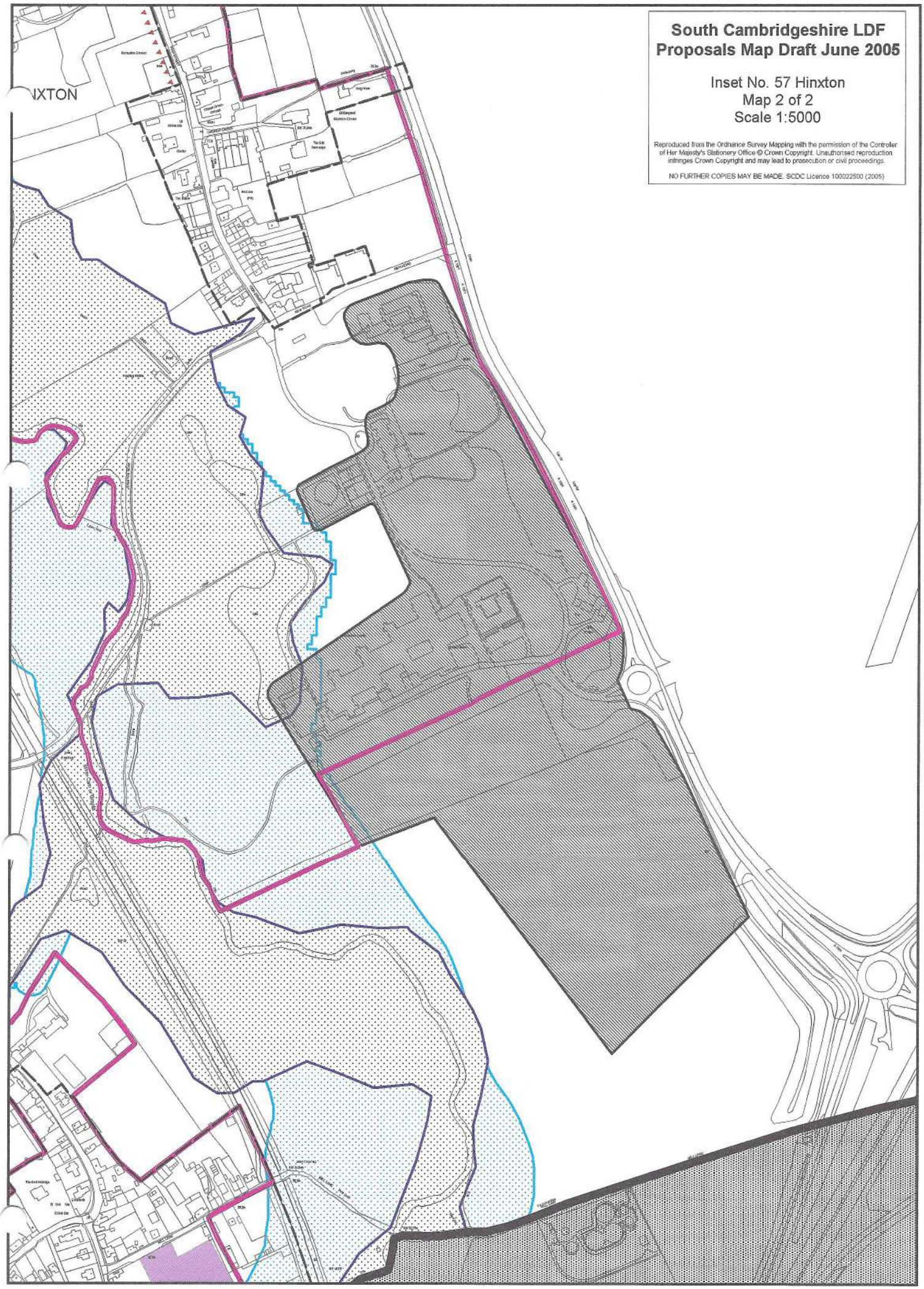

South Cambridgeshire LDF
Proposals Map Draft June 2005

Inset No. 57 Hinxton
Map 2 of 2
Scale 1:5000

Reproduced from the Ordnance Survey Mapping with the permission of the Controller of Her Majesty's Stationery Office © Crown Copyright. Unauthorised reproduction infringes Crown Copyright and may lead to prosecution or civil proceedings.

NO FURTHER COPIES MAY BE MADE. SCDC Licence 100022500 (2005)

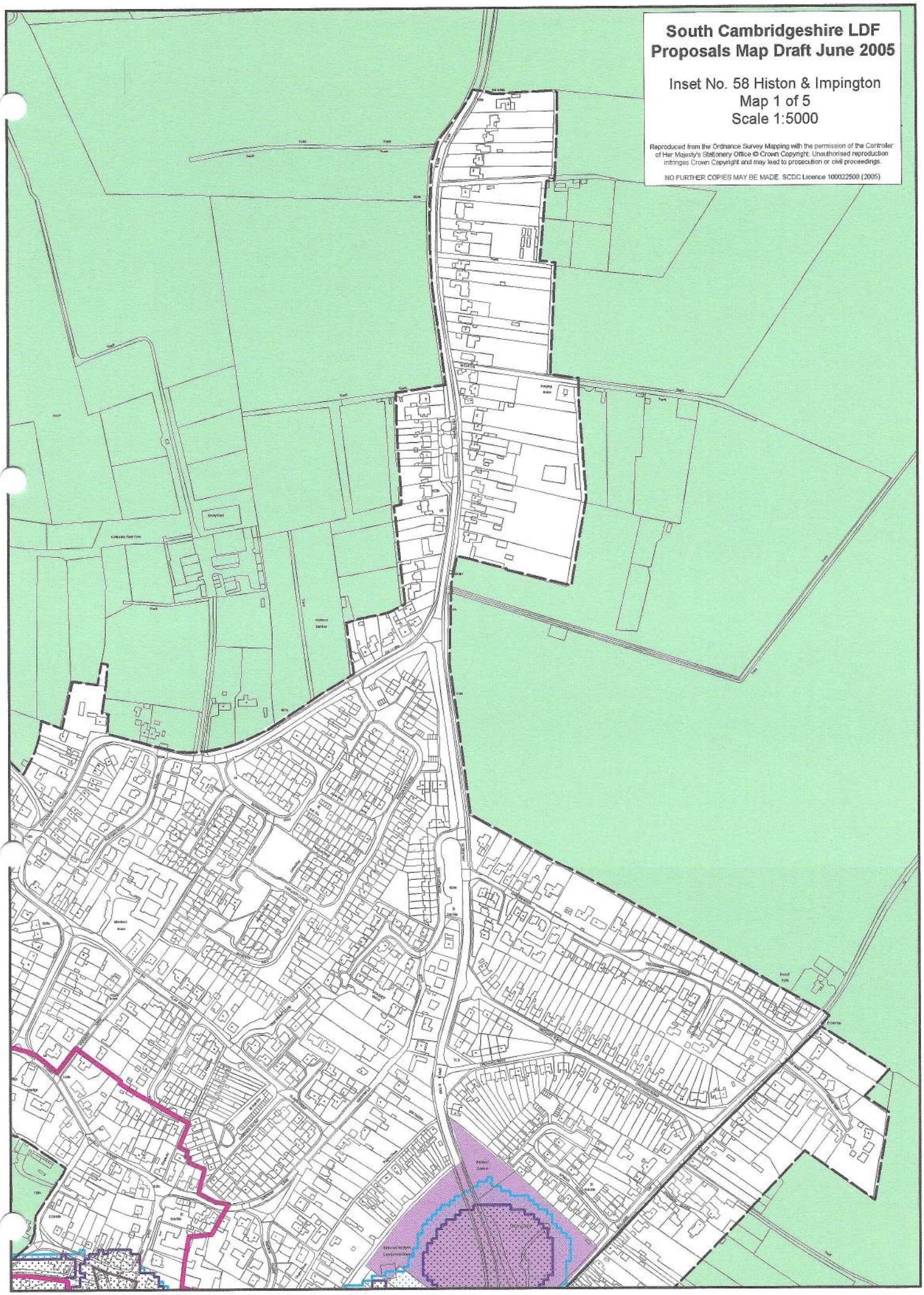
South Cambridgeshire LDF
Proposals Map Draft June 2005
Inset No. 58 Histon & Impington
Map 1 of 5
Scale 1:5000
Reproduced from the Ordnance Survey Mapping with the permission of the Controller of Her Majesty's Stationery Office © Crown Copyright. Unauthorised reproduction infringes Crown Copyright and may lead to prosecution or civil proceedings.
NO FURTHER COPIES MAY BE MADE. SCDC Licence 100022500 (2005)

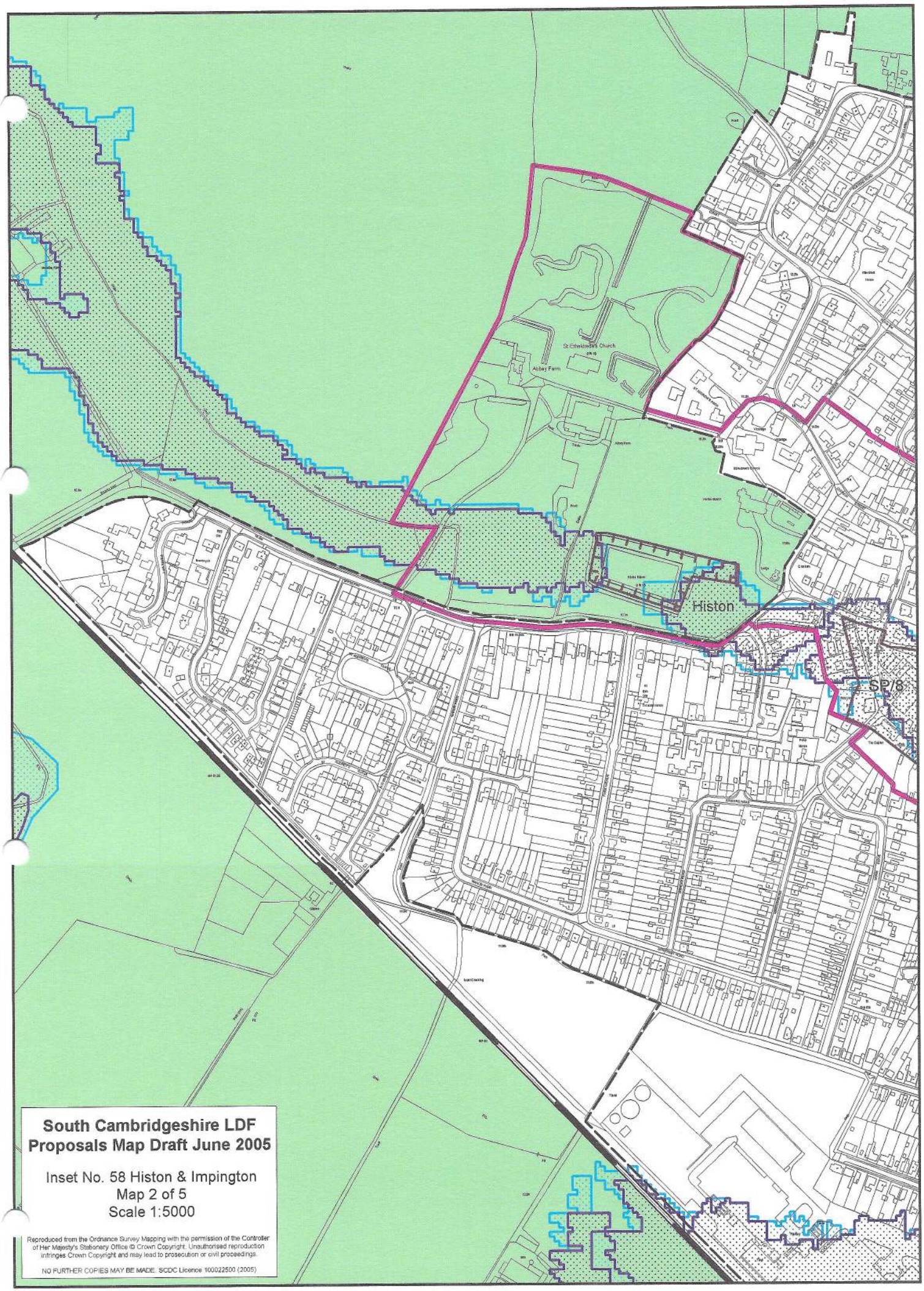

South Cambridgeshire LDF
Proposals Map Draft June 2005

Inset No. 58 Histon & Impington
Map 2 of 5
Scale 1:5000

Reproduced from the Ordnance Survey Mapping with the permission of the Controller of Her Majesty's Stationery Office © Crown Copyright. Unauthorised reproduction infringes Crown Copyright and may lead to prosecution or civil proceedings.

NO FURTHER COPIES MAY BE MADE. SCDC Licence 100022500 (2005)

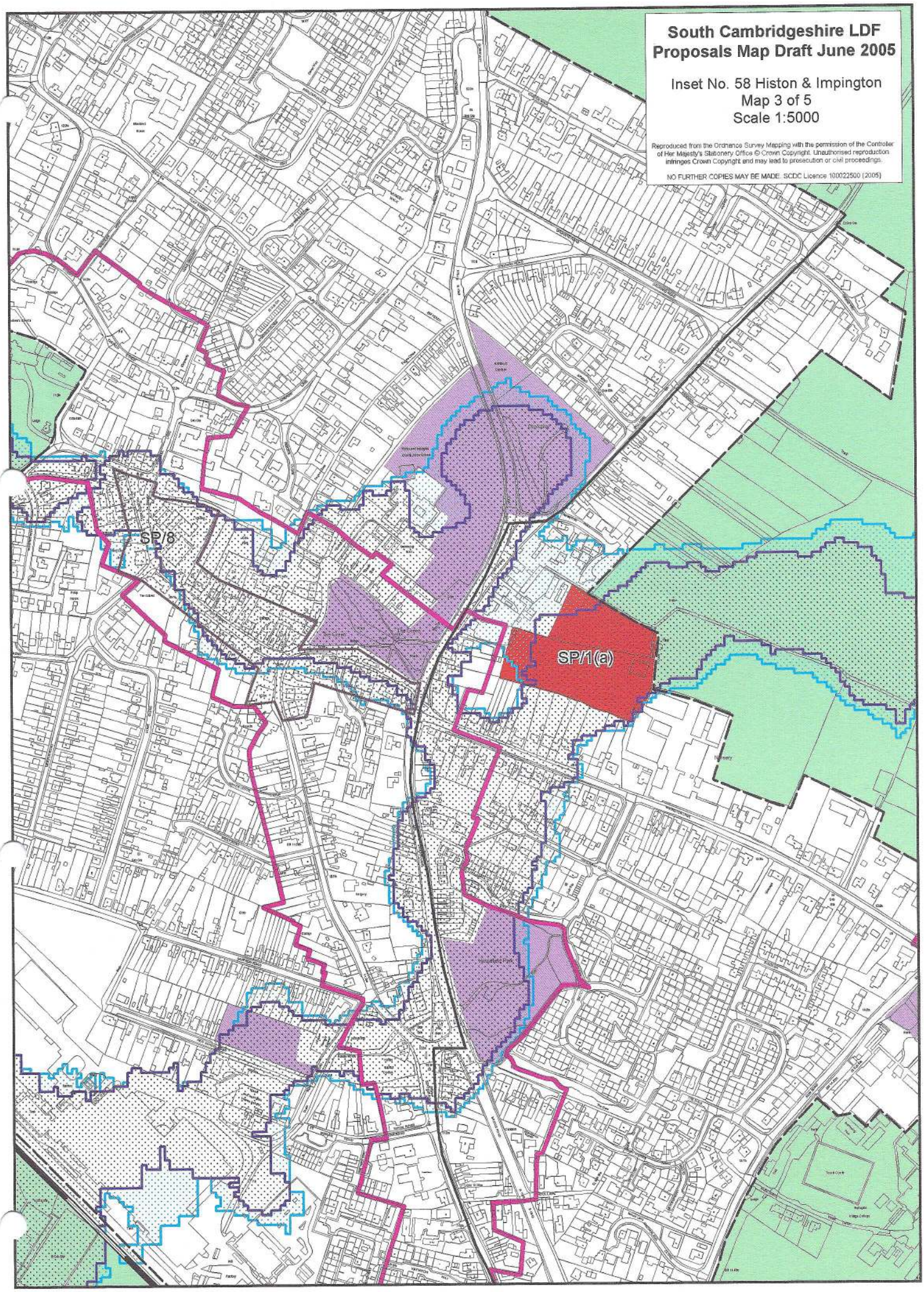
South Cambridgeshire LDF
Proposals Map Draft June 2005
Inset No. 58 Histon & Impington
Map 3 of 5
Scale 1:5000
Reproduced from the Ordnance Survey Mapping with the permission of the Controller of Her Majesty's Stationery Office © Crown Copyright. Unauthorised reproduction infringes Crown Copyright and may lead to prosecution or civil proceedings.
NO FURTHER COPIES MAY BE MADE. SCDC Licence 100022500 (2005)
SP/8
SP/1(a)

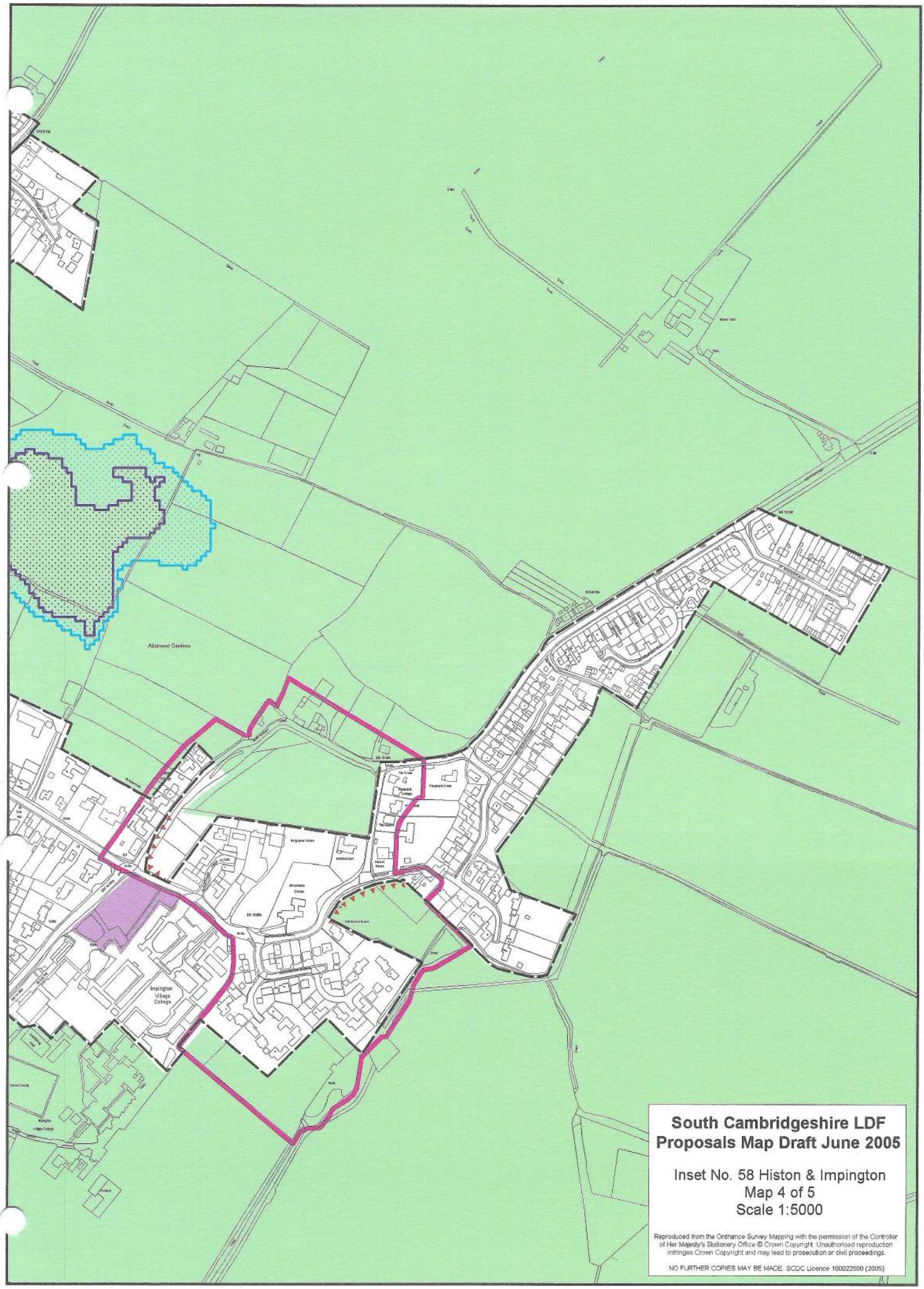

South Cambridgeshire LDF
Proposals Map Draft June 2005

Inset No. 58 Histon & Impington
Map 4 of 5
Scale 1:5000

Reproduced from the Ordnance Survey Mapping with the permission of the Controller of Her Majesty's Stationery Office © Crown Copyright. Unauthorised reproduction infringes Crown Copyright and may lead to prosecution or civil proceedings.

NO FURTHER COPIES MAY BE MADE. SCDC Licence 100022500 (2005)

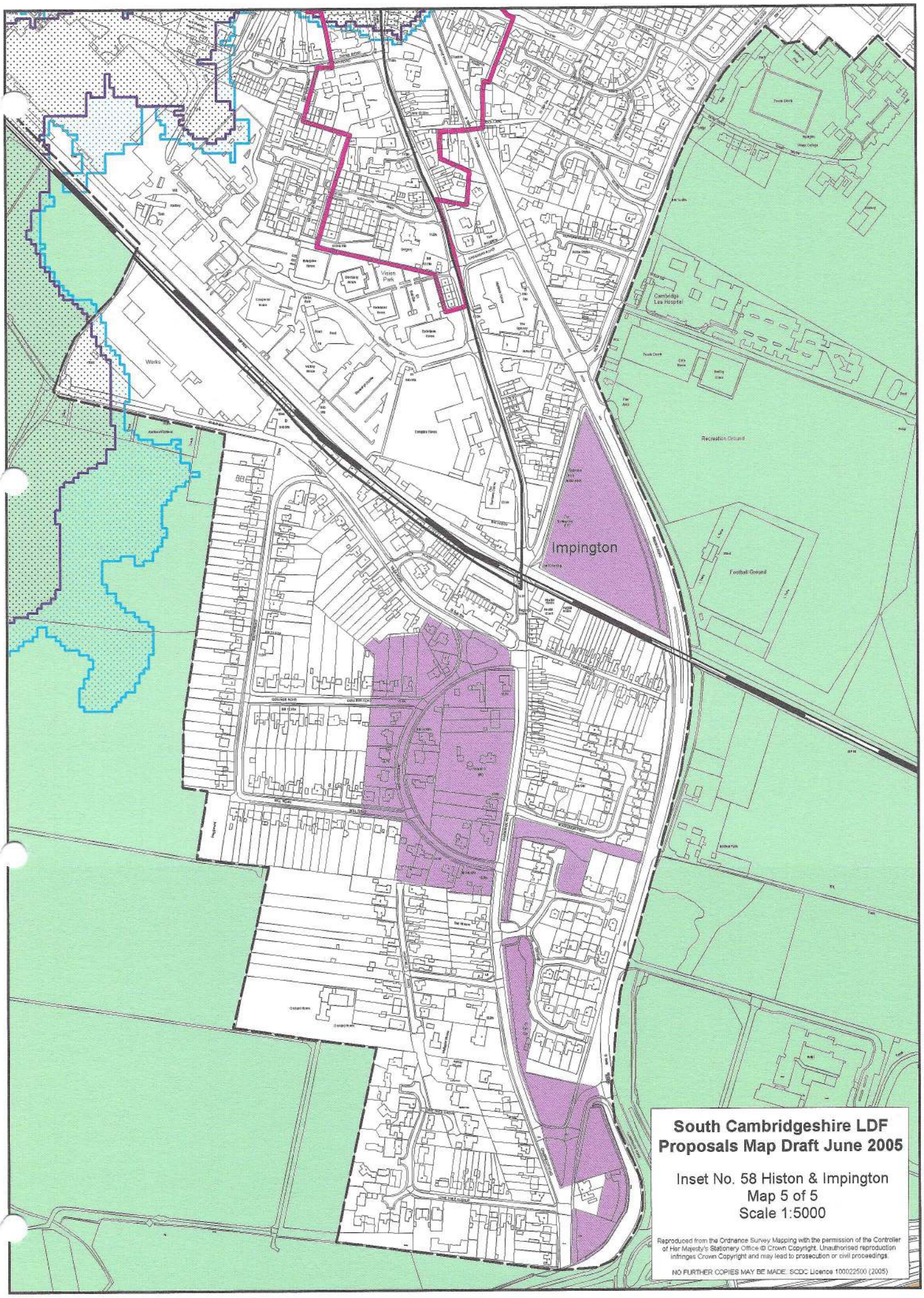

South Cambridgeshire LDF
Proposals Map Draft June 2005

Inset No. 58 Histon & Impington
Map 5 of 5
Scale 1:5000

Reproduced from the Ordnance Survey Mapping with the permission of the Controller of Her Majesty's Stationery Office © Crown Copyright. Unauthorised reproduction infringes Crown Copyright and may lead to prosecution or civil proceedings.

NO FURTHER COPIES MAY BE MADE. SCDC Licence 100022500 (2005)

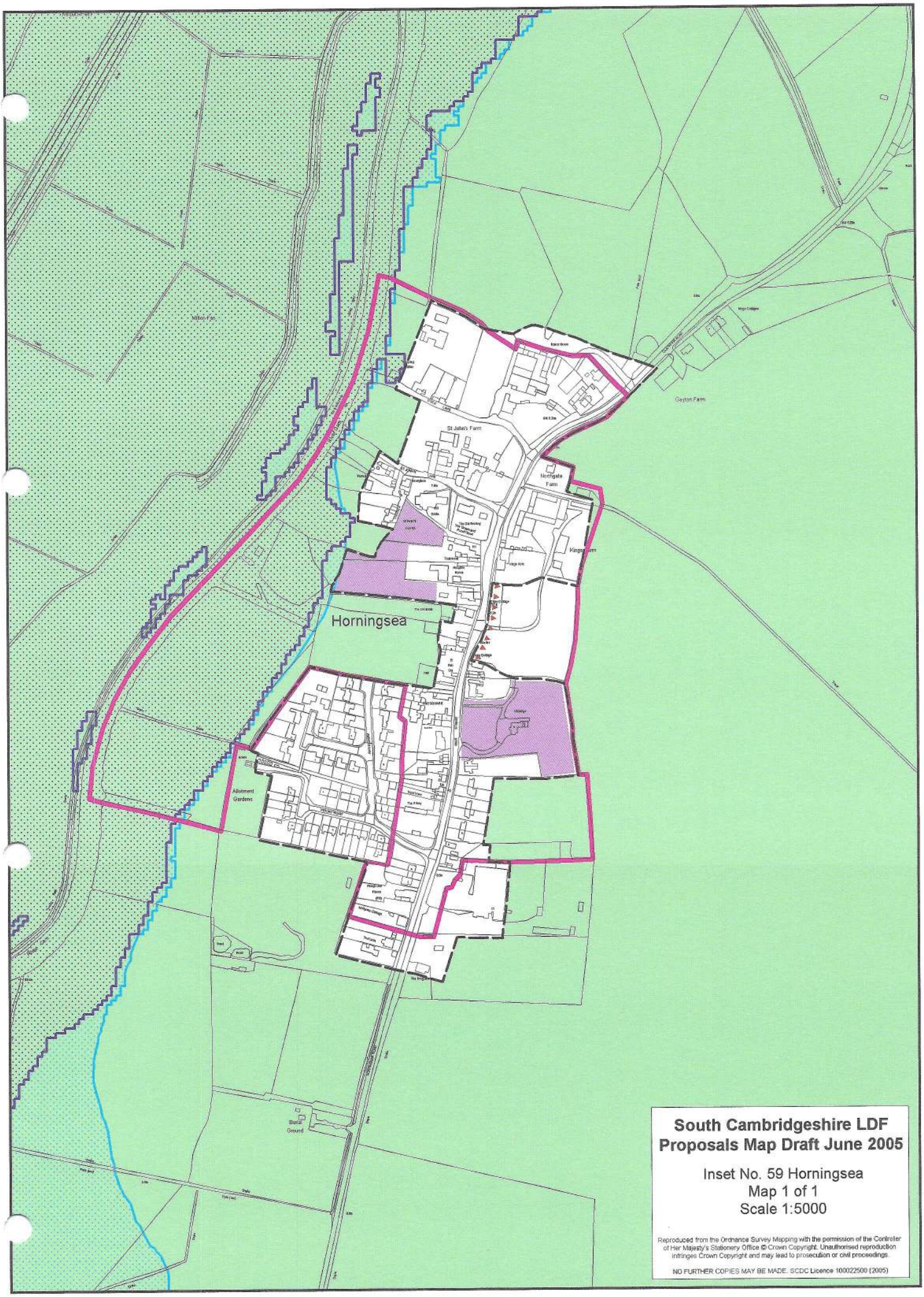

South Cambridgeshire LDF Proposals Map Draft June 2005

Inset No. 59 Horningsea
Map 1 of 1
Scale 1:5000

Reproduced from the Ordnance Survey Mapping with the permission of the Controller of Her Majesty's Stationery Office © Crown Copyright. Unauthorised reproduction infringes Crown Copyright and may lead to prosecution or civil proceedings.

NO FURTHER COPIES MAY BE MADE. SCDC Licence 100022500 (2005)

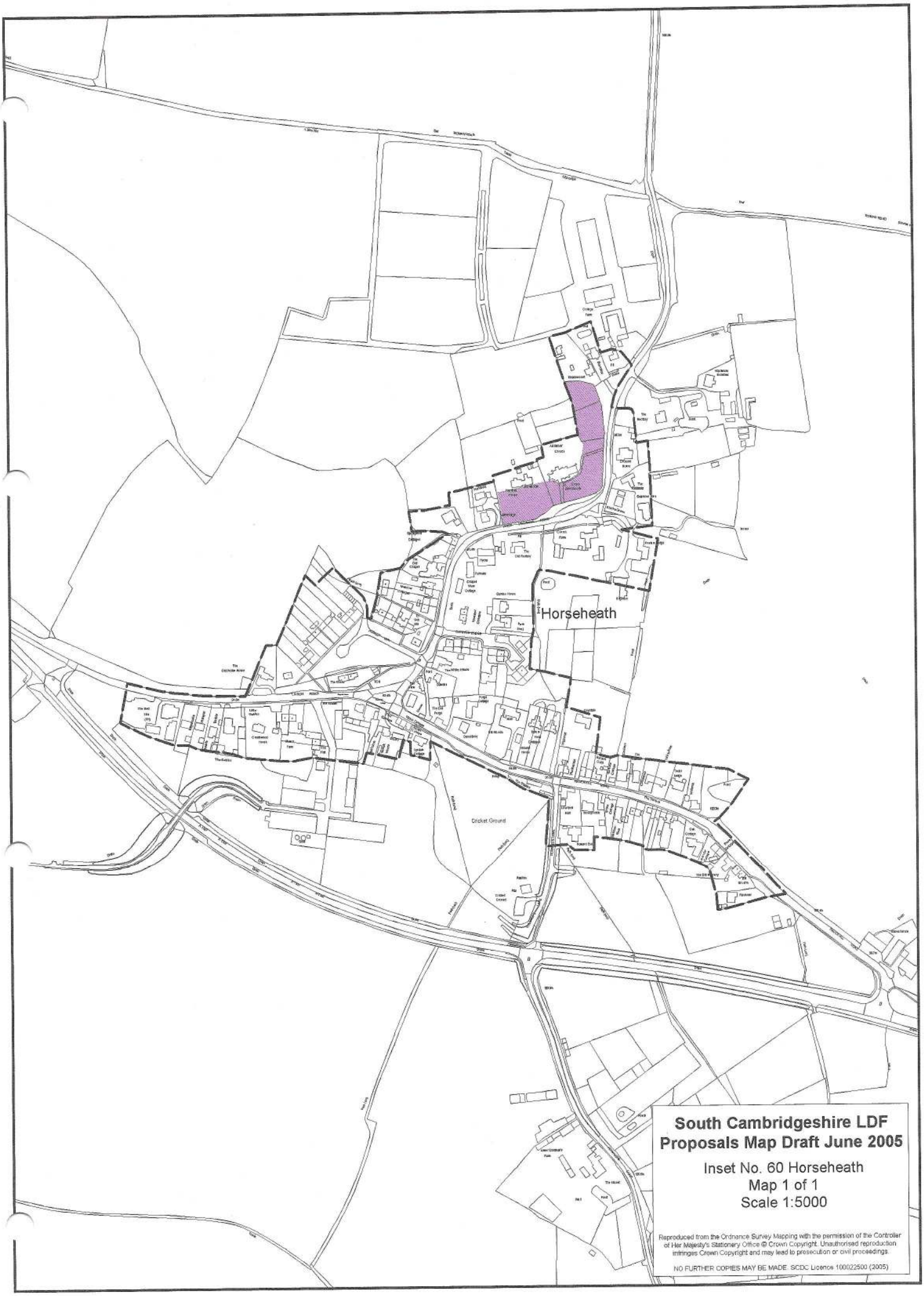

South Cambridgeshire LDF
Proposals Map Draft June 2005

Inset No. 60 Horseheath
Map 1 of 1
Scale 1:5000

Reproduced from the Ordnance Survey Mapping with the permission of the Controller of Her Majesty's Stationery Office © Crown Copyright. Unauthorised reproduction infringes Crown Copyright and may lead to prosecution or civil proceedings.

NO FURTHER COPIES MAY BE MADE. SCDC Licence 100022500 (2005)

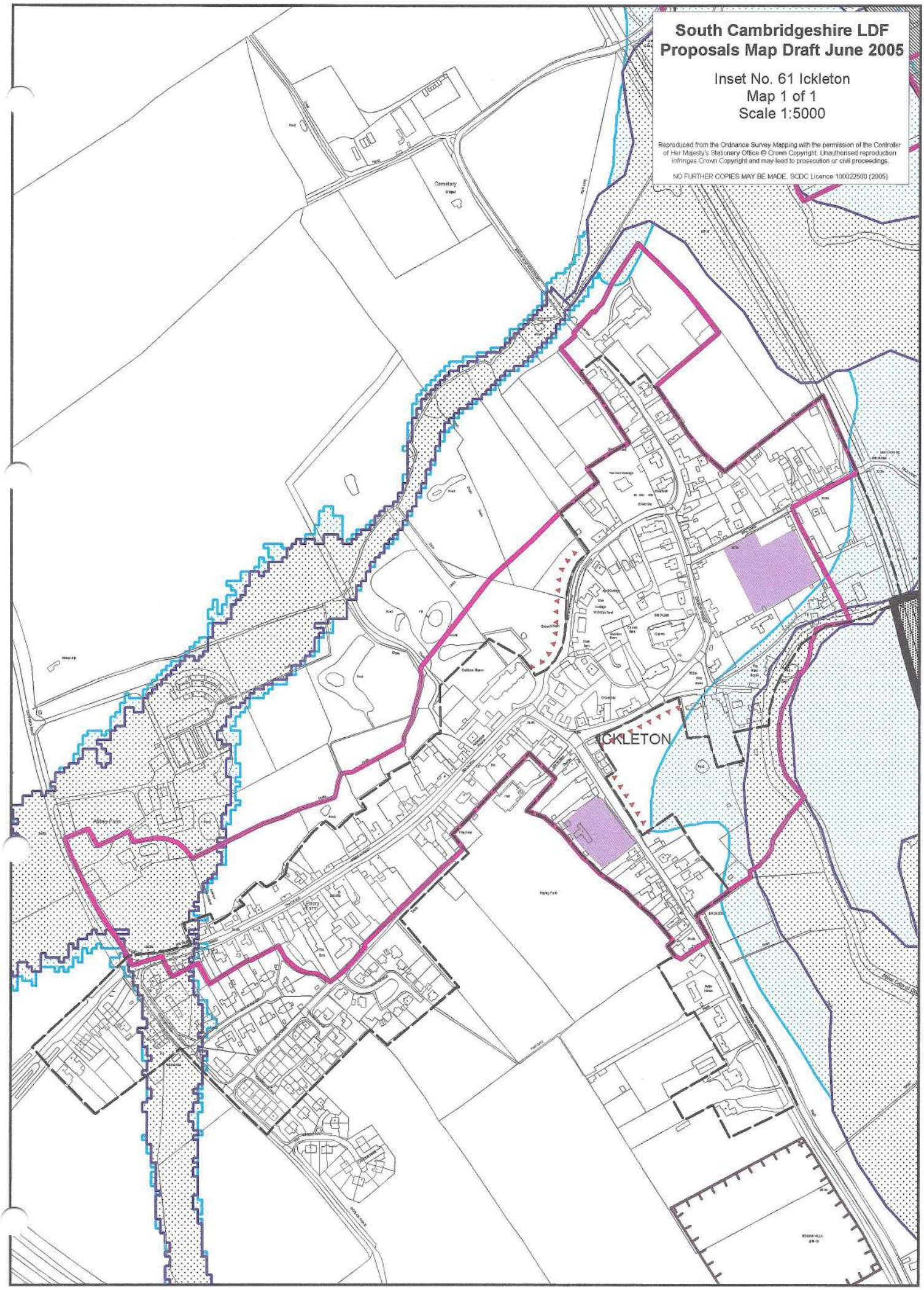
South Cambridgeshire LDF
Proposals Map Draft June 2005
Inset No. 61 Ickleton
Map 1 of 1
Scale 1:5000
Reproduced from the Ordnance Survey Mapping with the permission of the Controller of Her Majesty's Stationery Office © Crown Copyright. Unauthorised reproduction infringes Crown Copyright and may lead to prosecution or civil proceedings.
NO FURTHER COPIES MAY BE MADE. SCDC Licence 100022500 (2005)
ICKLETON
Cemetery
Chapel
Priory Farm

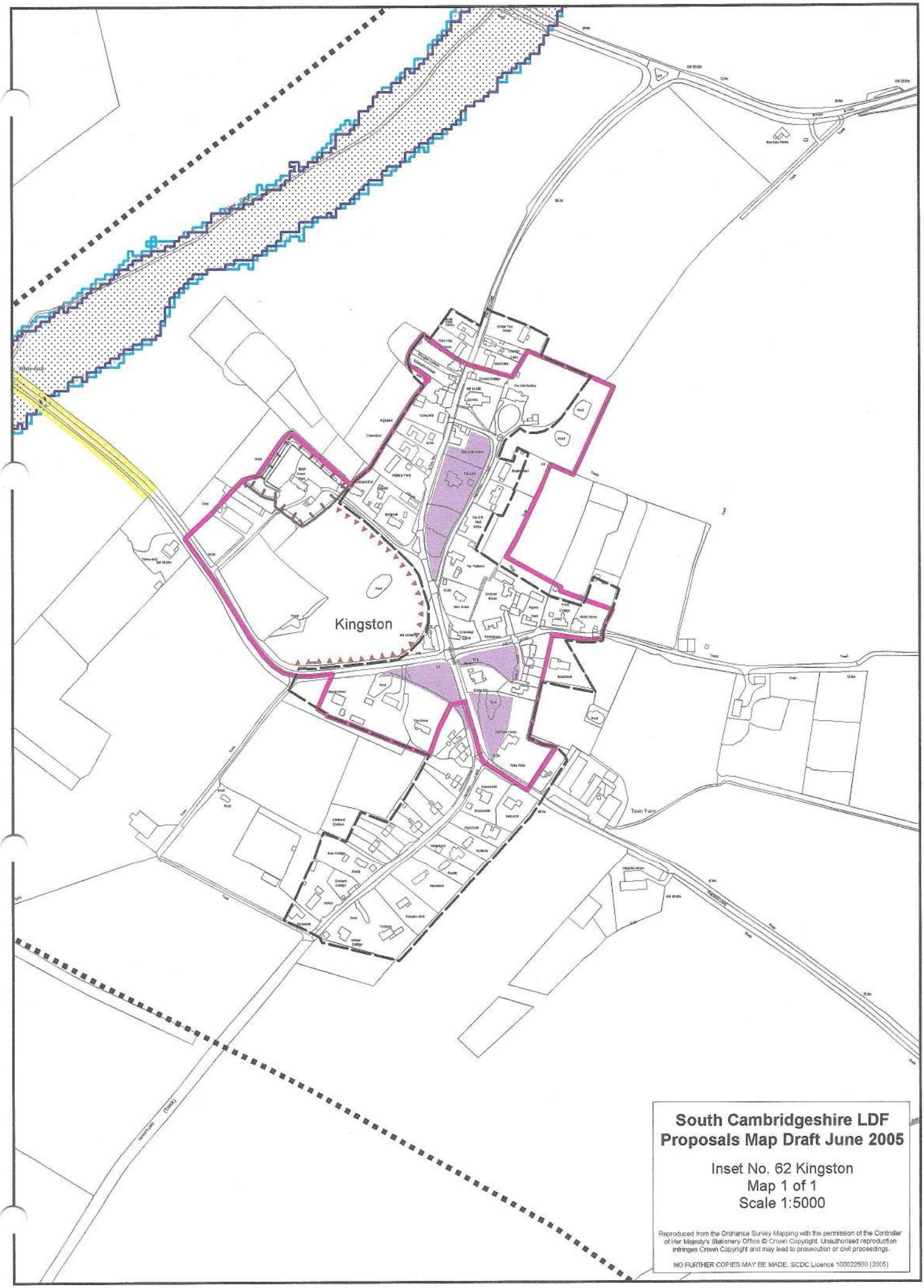

South Cambridgeshire LDF
Proposals Map Draft June 2005

Inset No. 62 Kingston
Map 1 of 1
Scale 1:5000

Reproduced from the Ordnance Survey Mapping with the permission of the Controller of Her Majesty's Stationery Office © Crown Copyright. Unauthorised reproduction infringes Crown Copyright and may lead to prosecution or civil proceedings.

NO FURTHER COPIES MAY BE MADE. SCDC Licence 100022500 (2005)

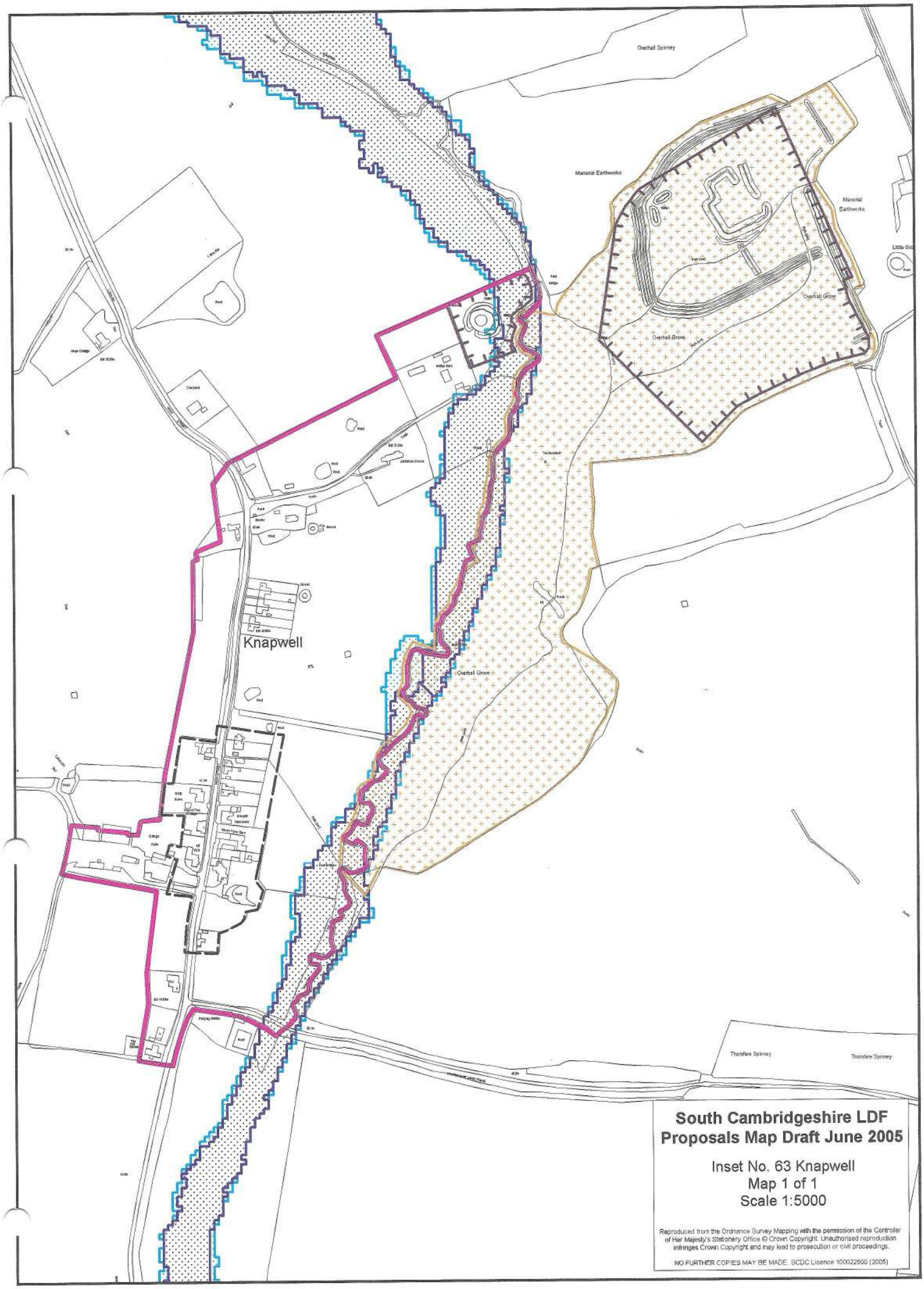

South Cambridgeshire LDF Proposals Map Draft June 2005

Inset No. 63 Knapwell
Map 1 of 1
Scale 1:5000

Reproduced from the Ordnance Survey Mapping with the permission of the Controller of Her Majesty's Stationery Office © Crown Copyright. Unauthorised reproduction infringes Crown Copyright and may lead to prosecution or civil proceedings.

NO FURTHER COPIES MAY BE MADE. SCDC Licence 100022500 (2005)

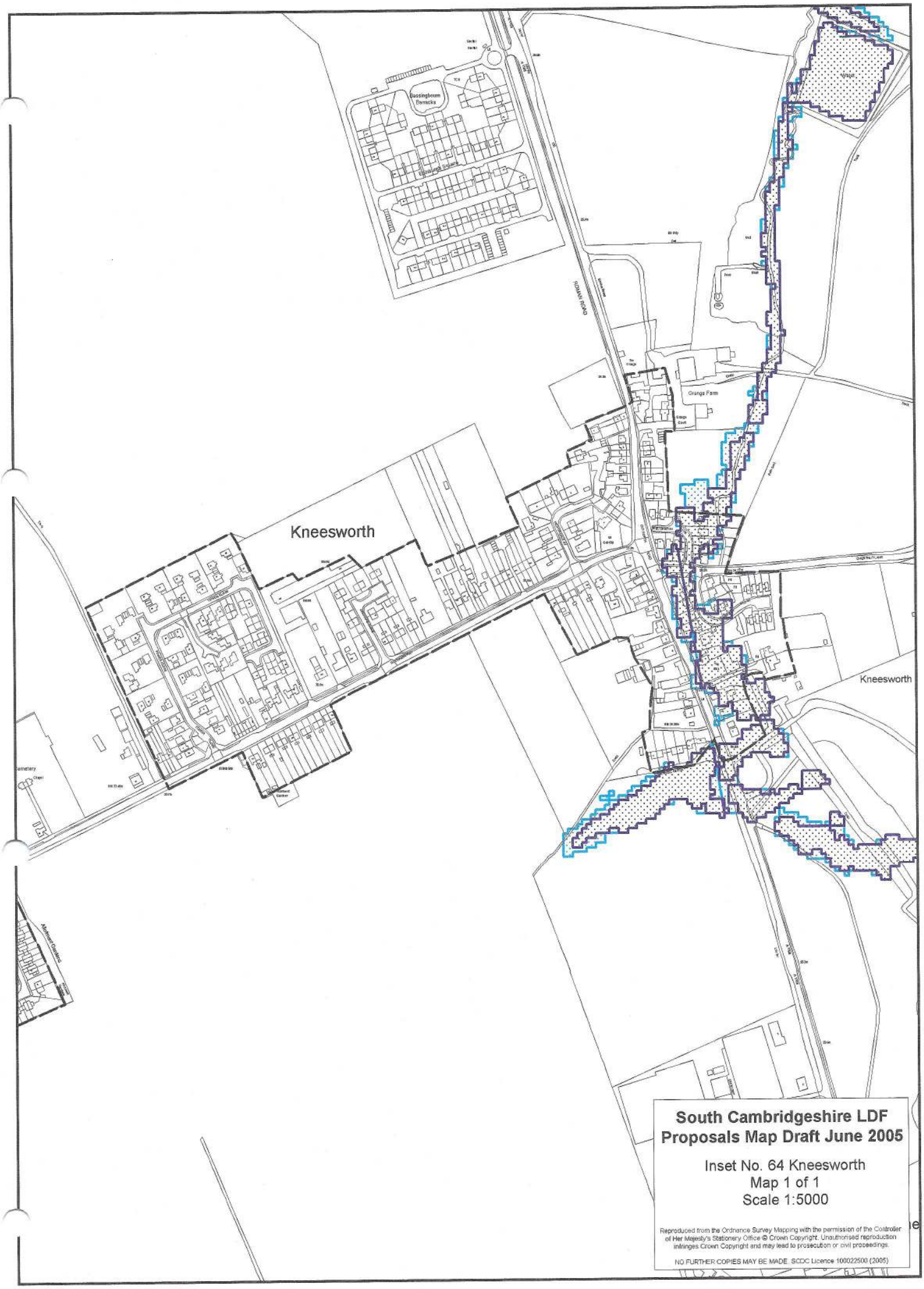

South Cambridgeshire LDF
Proposals Map Draft June 2005

Inset No. 64 Kneesworth
Map 1 of 1
Scale 1:5000

Reproduced from the Ordnance Survey Mapping with the permission of the Controller of Her Majesty's Stationery Office © Crown Copyright. Unauthorised reproduction infringes Crown Copyright and may lead to prosecution or civil proceedings.

NO FURTHER COPIES MAY BE MADE. SCDC Licence 100022500 (2005)

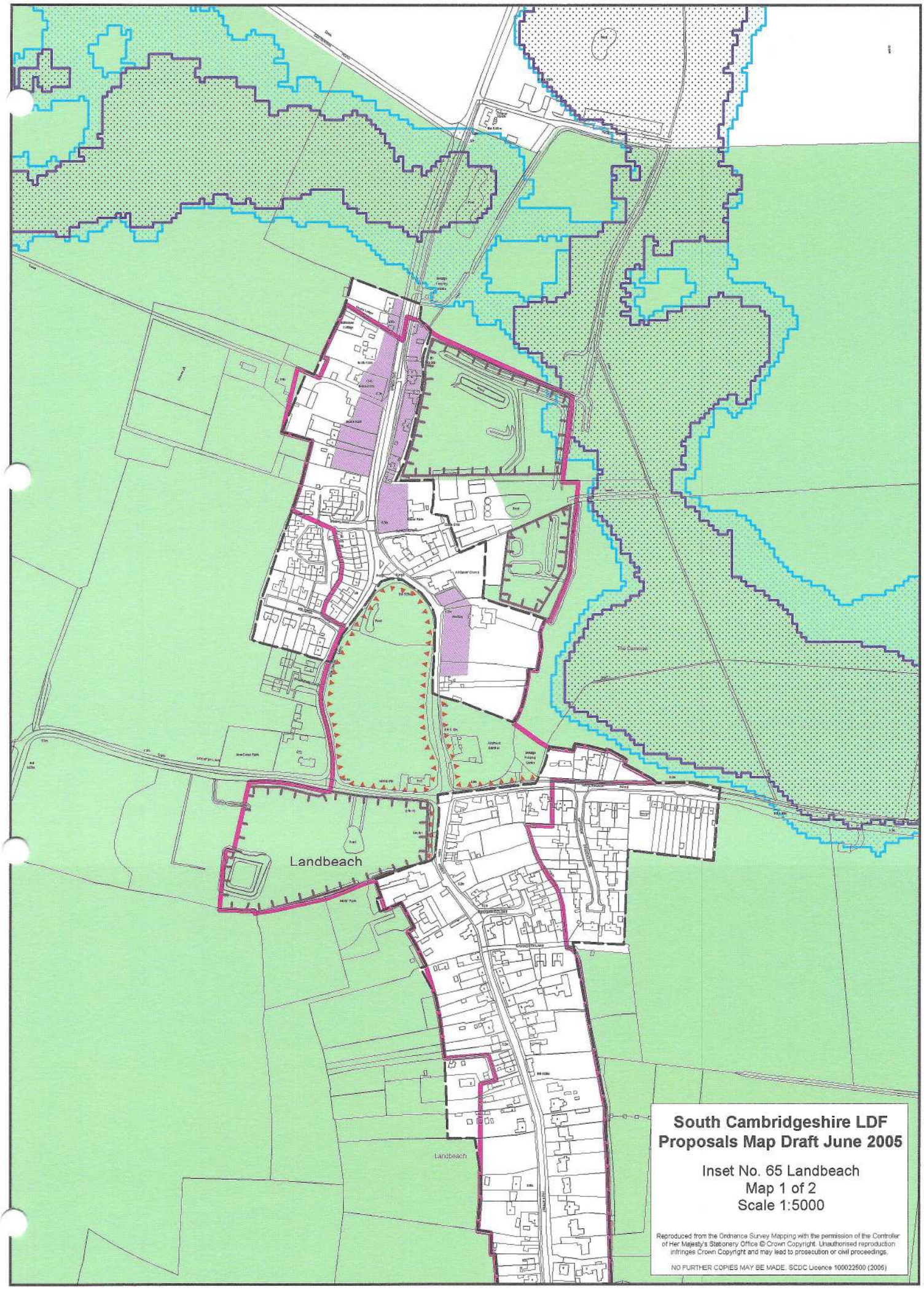

South Cambridgeshire LDF
Proposals Map Draft June 2005

Inset No. 65 Landbeach
Map 1 of 2
Scale 1:5000

Reproduced from the Ordnance Survey Mapping with the permission of the Controller of Her Majesty's Stationery Office © Crown Copyright. Unauthorised reproduction infringes Crown Copyright and may lead to prosecution or civil proceedings.

NO FURTHER COPIES MAY BE MADE. SCDC Licence 100022500 (2005)

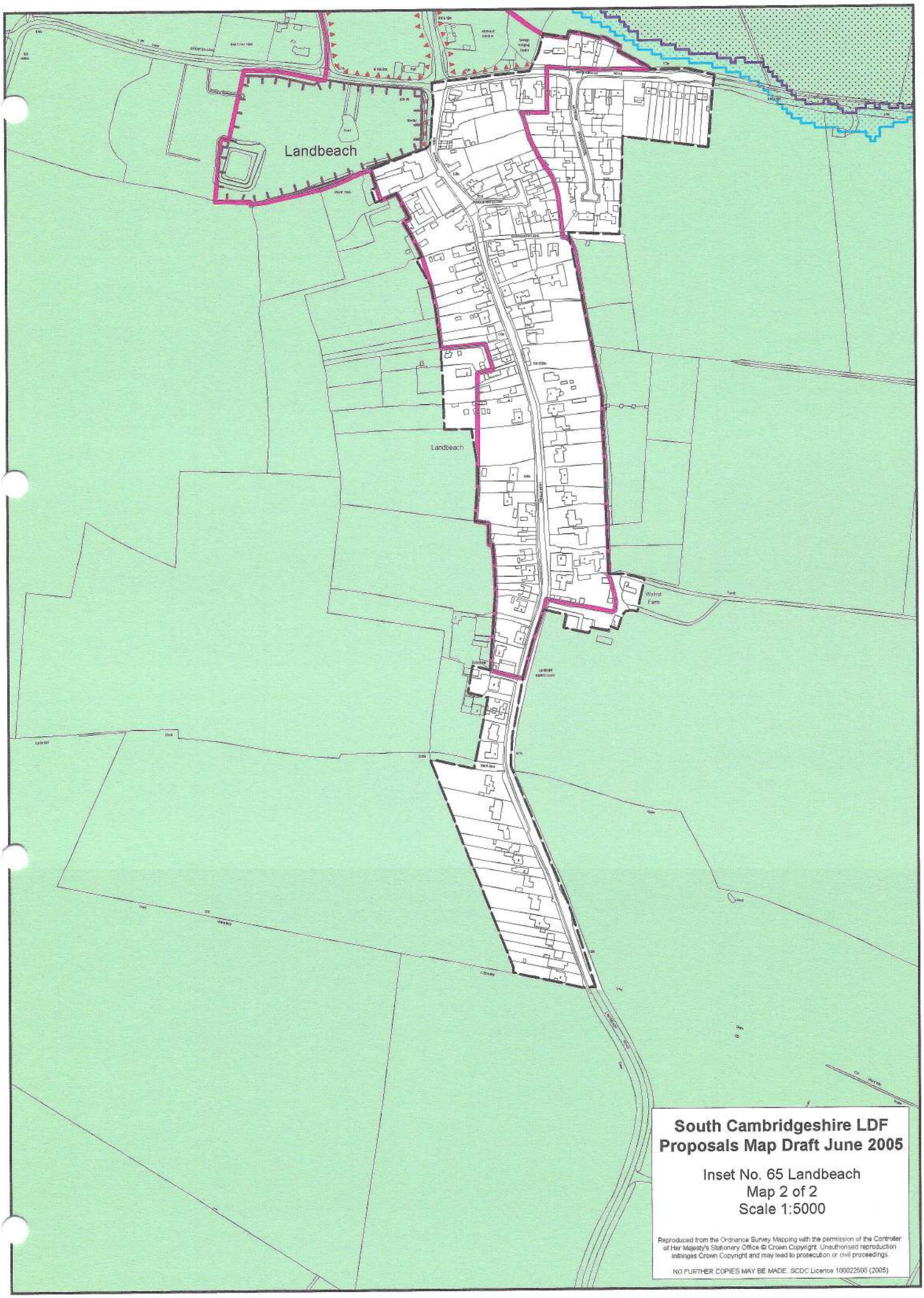

South Cambridgeshire LDF
Proposals Map Draft June 2005

Inset No. 65 Landbeach
Map 2 of 2
Scale 1:5000

Reproduced from the Ordnance Survey Mapping with the permission of the Controller of Her Majesty's Stationery Office © Crown Copyright. Unauthorised reproduction infringes Crown Copyright and may lead to prosecution or civil proceedings.

NO FURTHER COPIES MAY BE MADE. SCDC Licence 100022500 (2005)

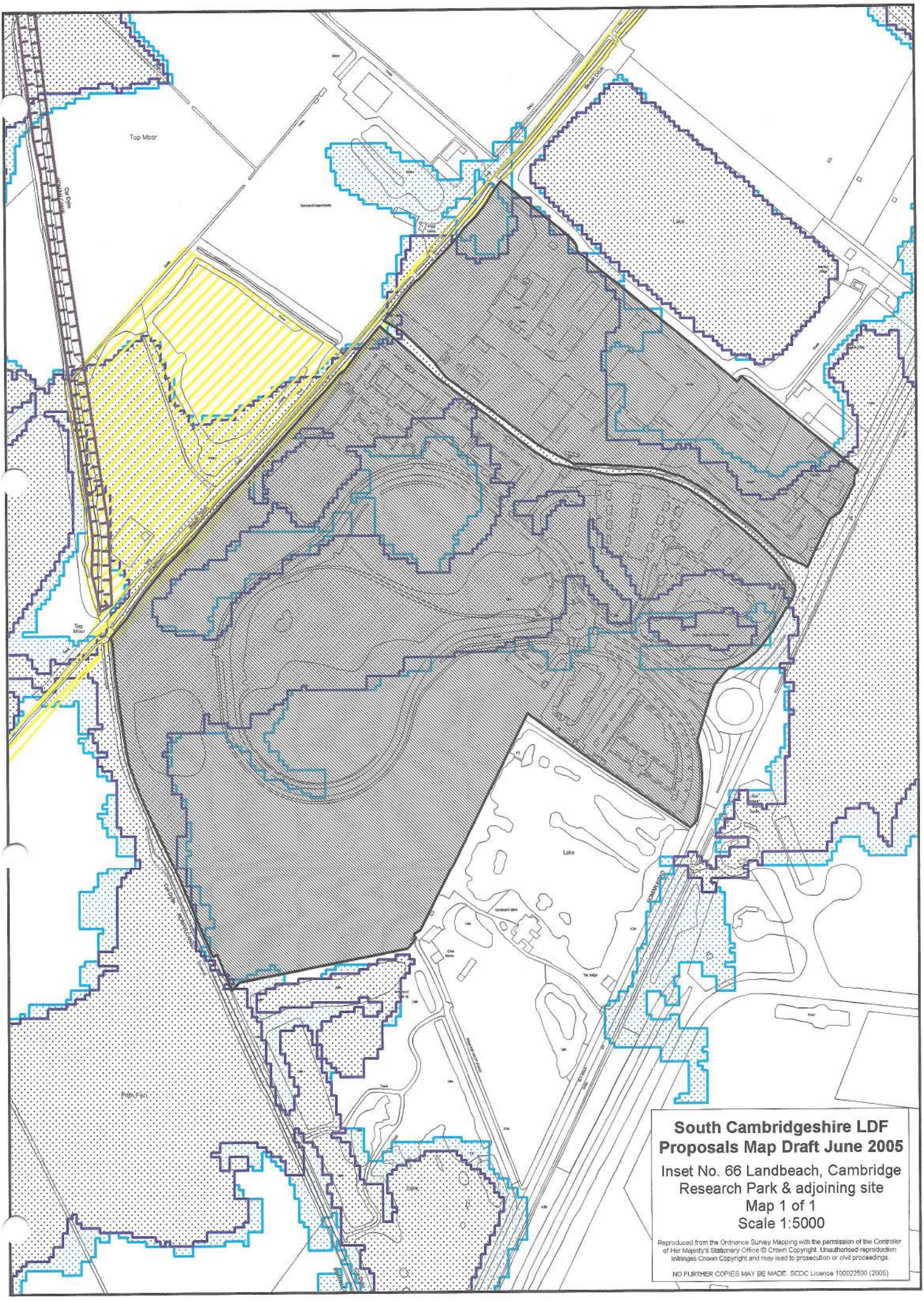

South Cambridgeshire LDF
Proposals Map Draft June 2005

Inset No. 66 Landbeach, Cambridge Research Park & adjoining site
Map 1 of 1
Scale 1:5000

Reproduced from the Ordnance Survey Mapping with the permission of the Controller of Her Majesty's Stationery Office © Crown Copyright. Unauthorised reproduction infringes Crown Copyright and may lead to prosecution or civil proceedings.

NO FURTHER COPIES MAY BE MADE. SCDC Licence 100022500 (2005)

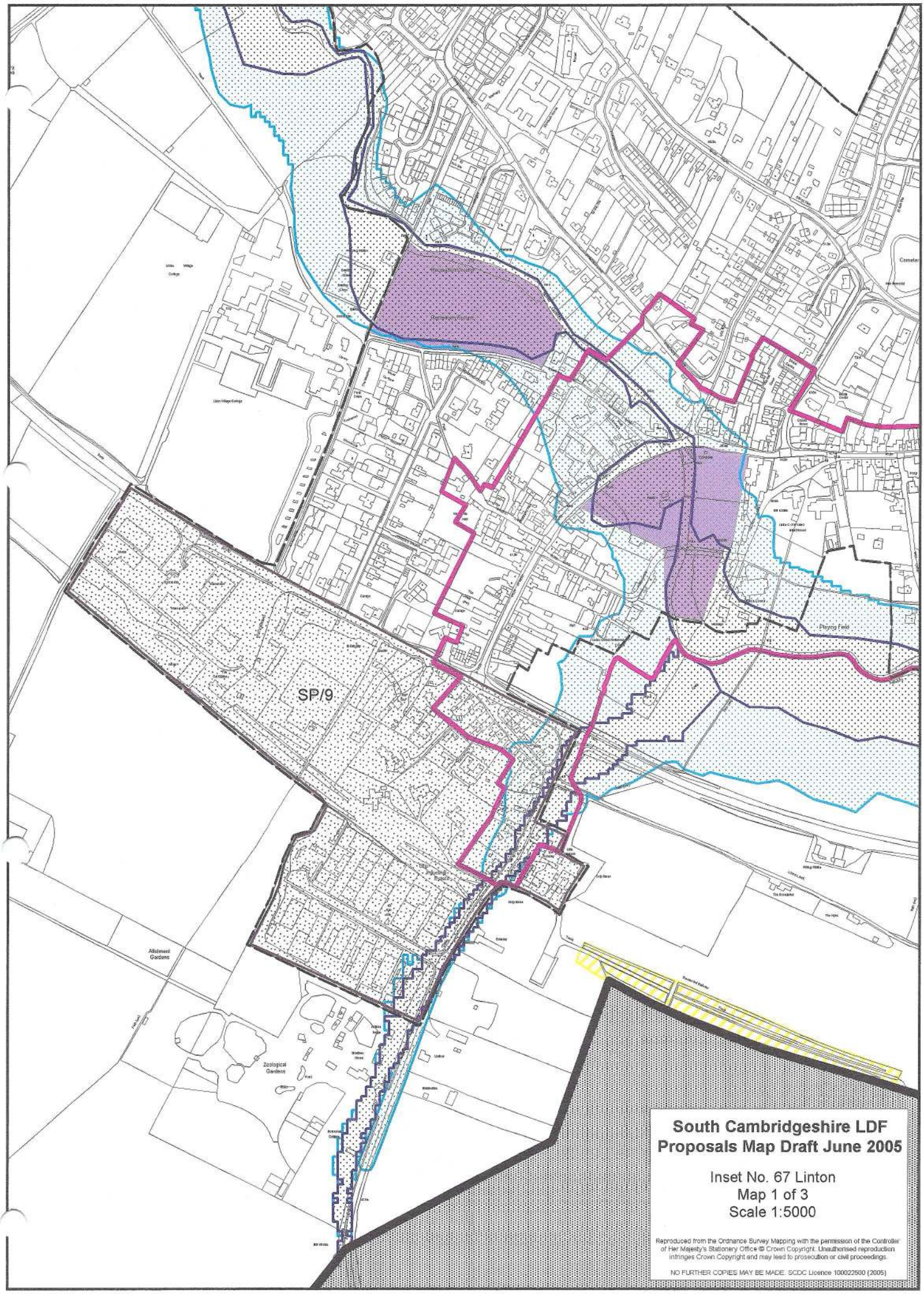

South Cambridgeshire LDF
Proposals Map Draft June 2005

Inset No. 67 Linton
Map 1 of 3
Scale 1:5000

Reproduced from the Ordnance Survey Mapping with the permission of the Controller of Her Majesty's Stationery Office © Crown Copyright. Unauthorised reproduction infringes Crown Copyright and may lead to prosecution or civil proceedings.

NO FURTHER COPIES MAY BE MADE. SCDC Licence 100022500 (2005)

South Cambridgeshire LDF
Proposals Map Draft June 2005

Inset No. 67 Linton
Map 2 of 3
Scale 1:5000

Reproduced from the Ordnance Survey Mapping with the permission of the Controller of Her Majesty's Stationery Office © Crown Copyright. Unauthorised reproduction infringes Crown Copyright and may lead to prosecution or civil proceedings.

NO FURTHER COPIES MAY BE MADE. SCDC Licence 100022500 (2005)

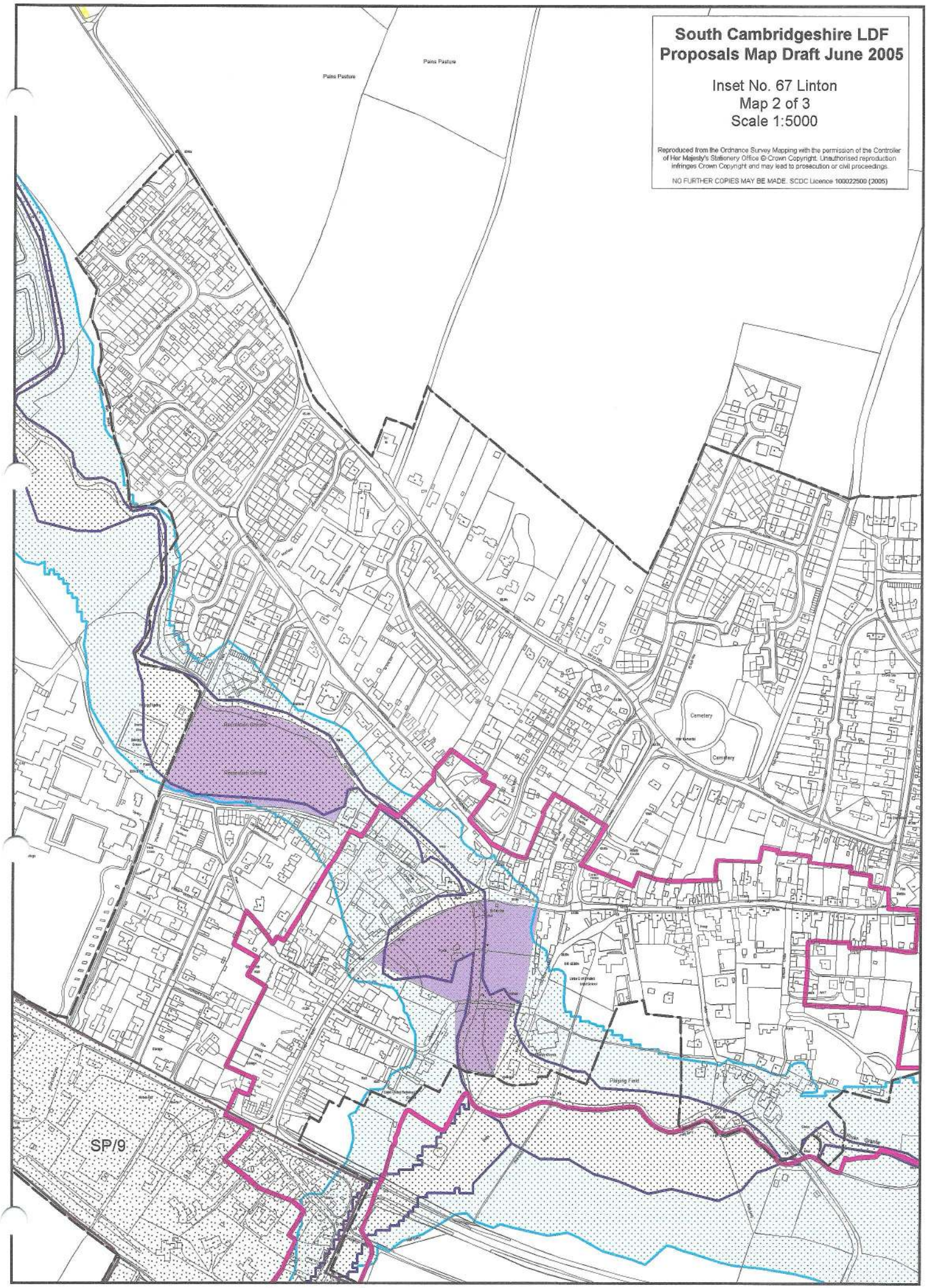

South Cambridgeshire LDF
Proposals Map Draft June 2005

Inset No. 67 Linton
Map 3 of 3
Scale 1:5000

Reproduced from the Ordnance Survey Mapping with the permission of the Controller of Her Majesty's Stationery Office © Crown Copyright. Unauthorised reproduction infringes Crown Copyright and may lead to prosecution or civil proceedings.

NO FURTHER COPIES MAY BE MADE. SCDC Licence 100022500 (2005)

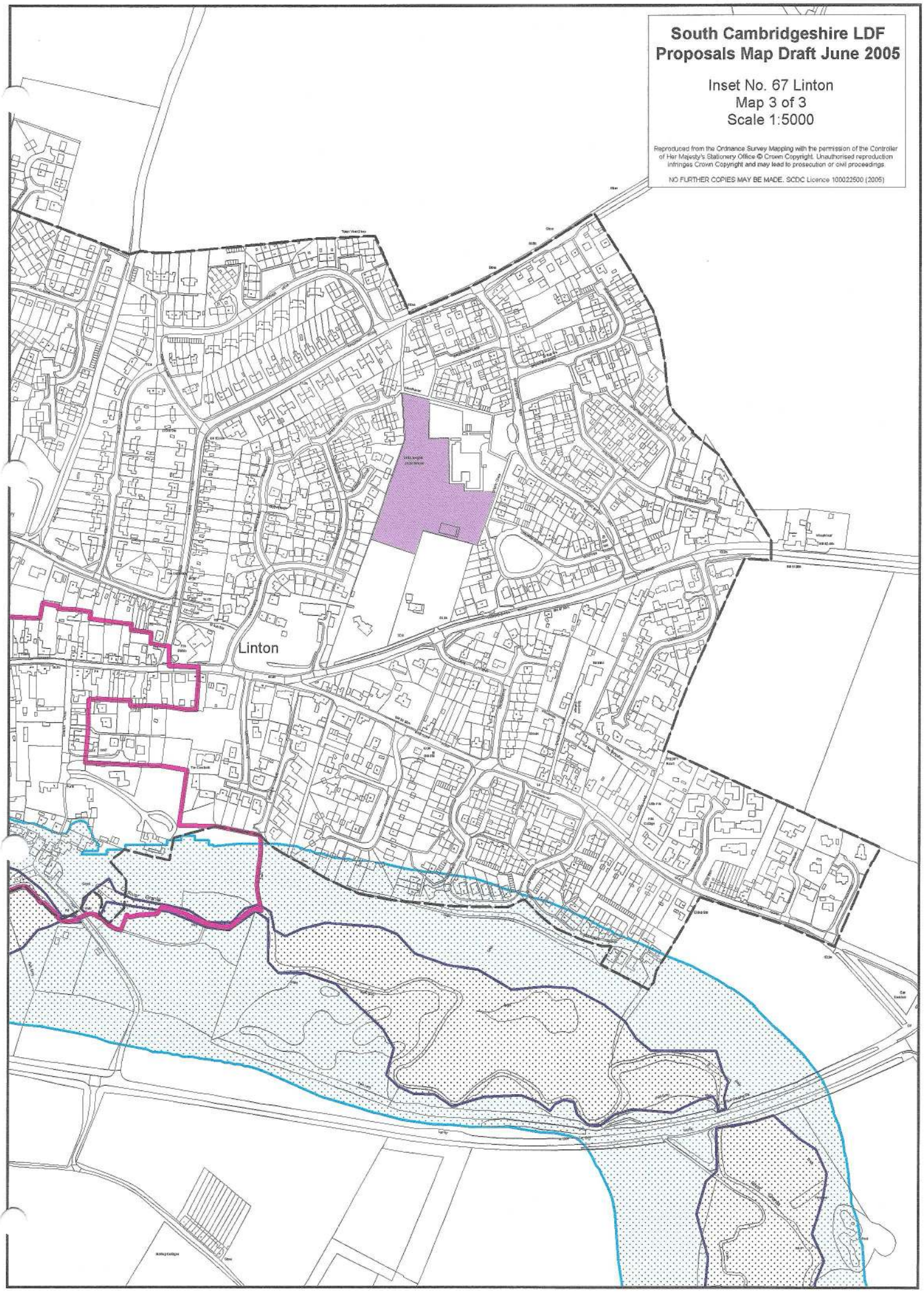

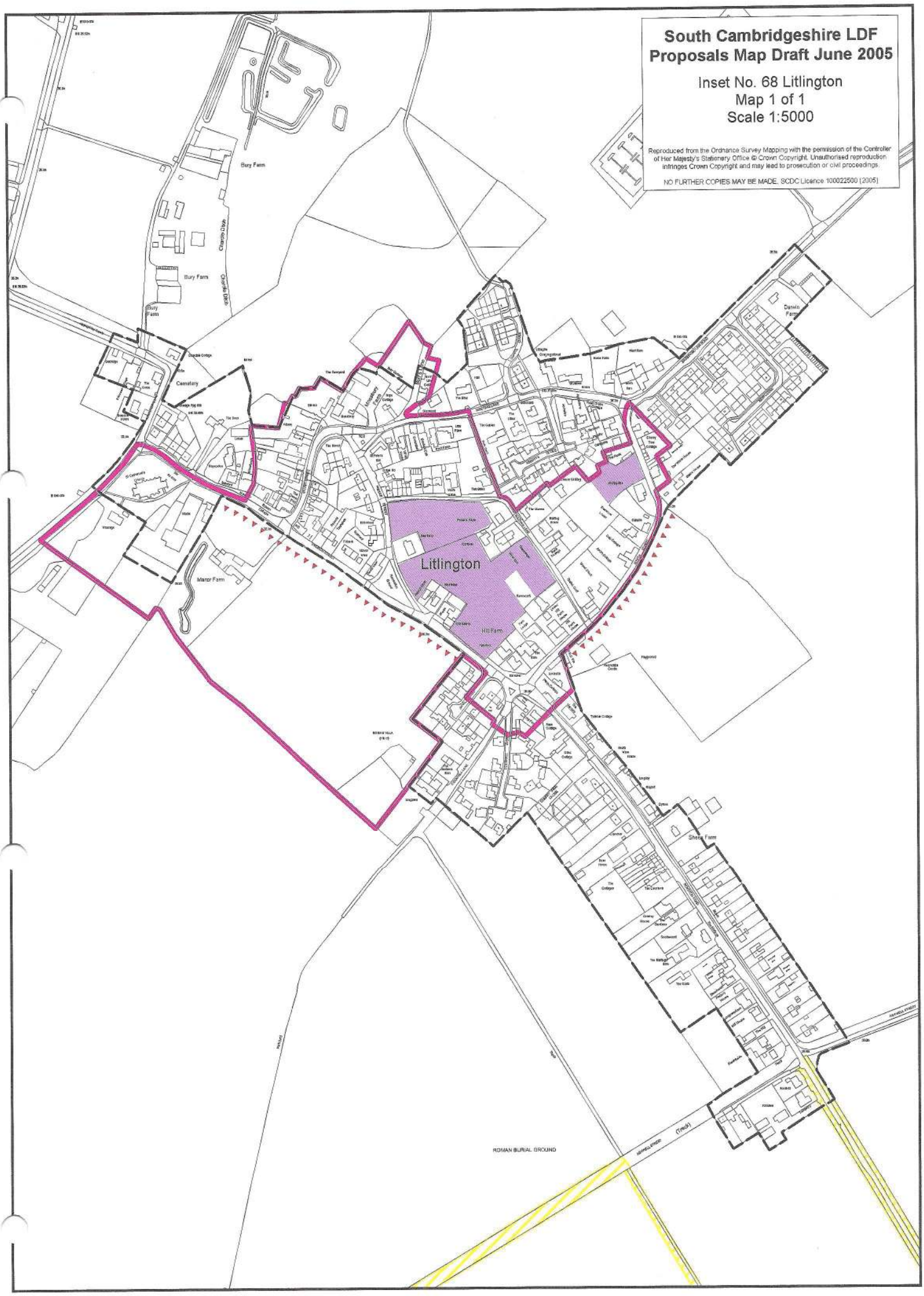
South Cambridgeshire LDF
Proposals Map Draft June 2005
Inset No. 68 Litlington
Map 1 of 1
Scale 1:5000
Reproduced from the Ordnance Survey Mapping with the permission of the Controller of Her Majesty's Stationery Office © Crown Copyright. Unauthorised reproduction infringes Crown Copyright and may lead to prosecution or civil proceedings.
NO FURTHER COPIES MAY BE MADE. SCDC Licence 100022500 (2005)
Litlington
Bury Farm
Cemetery
Manor Farm
Hill Farm
Sheep Farm
ROMAN BURIAL GROUND

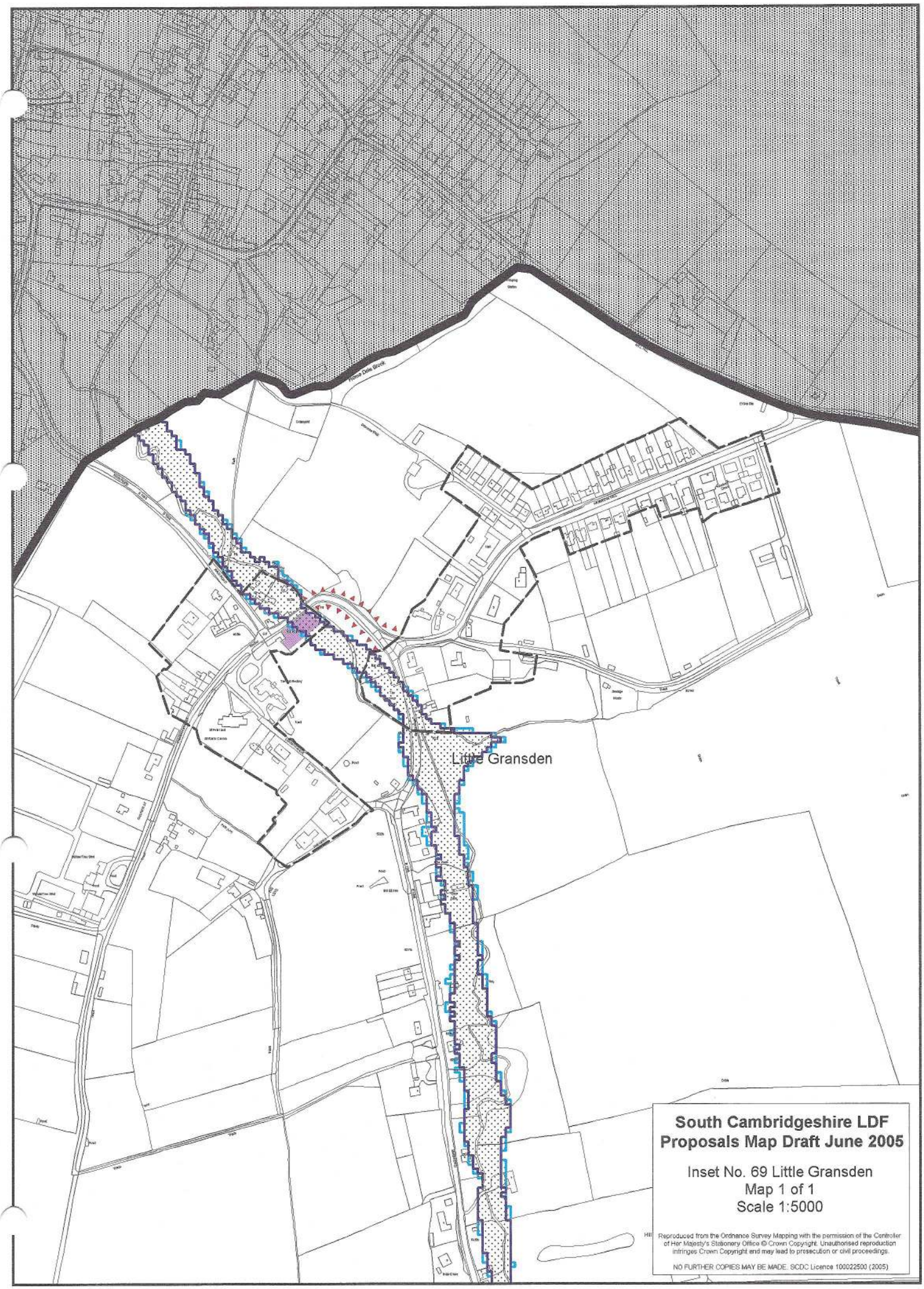

South Cambridgeshire LDF
Proposals Map Draft June 2005

Inset No. 69 Little Gransden
Map 1 of 1
Scale 1:5000

Reproduced from the Ordnance Survey Mapping with the permission of the Controller of Her Majesty's Stationery Office © Crown Copyright. Unauthorised reproduction infringes Crown Copyright and may lead to prosecution or civil proceedings.

NO FURTHER COPIES MAY BE MADE. SCDC Licence 100022500 (2005)

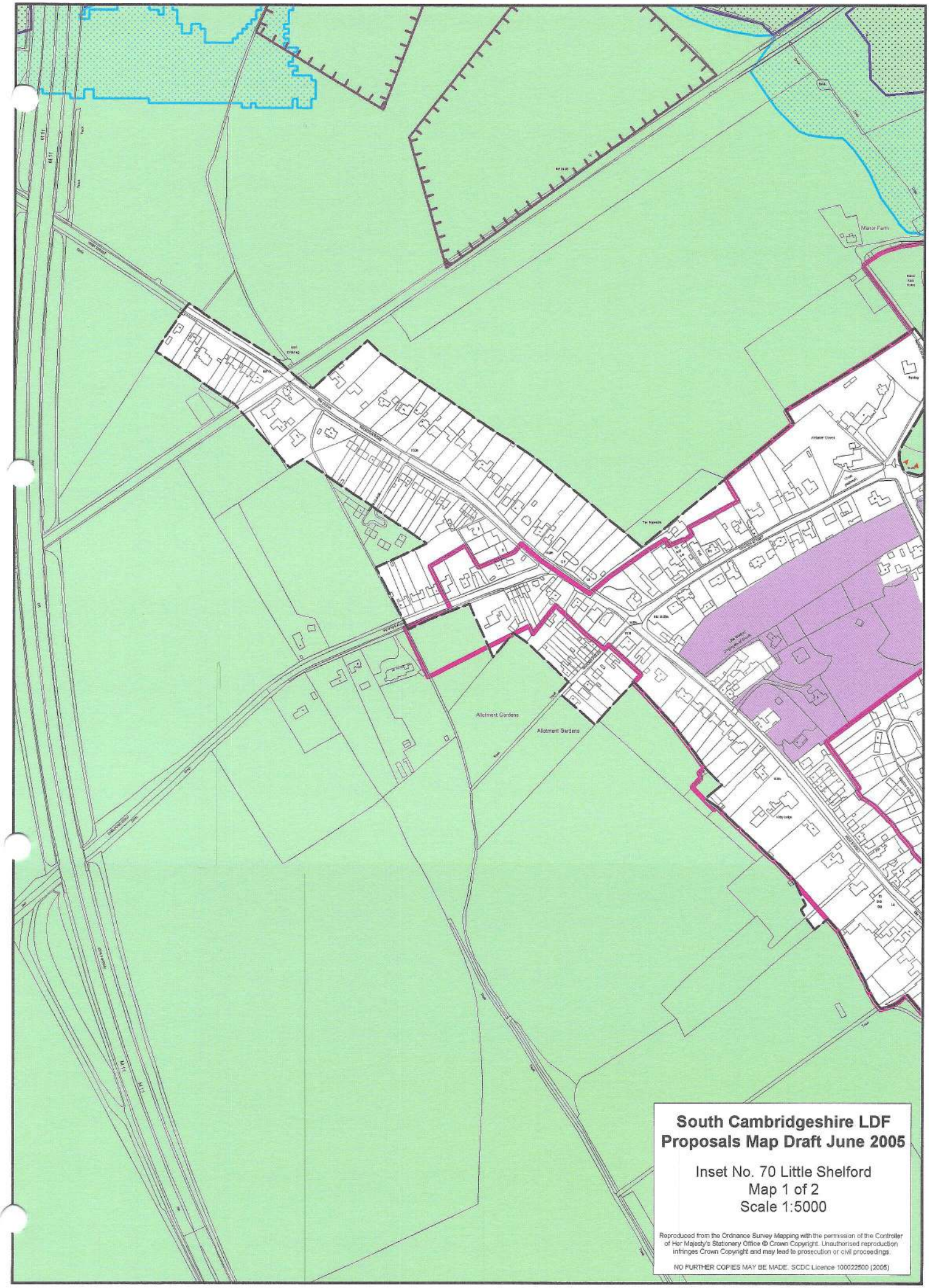

South Cambridgeshire LDF
Proposals Map Draft June 2005

Inset No. 70 Little Shelford
Map 1 of 2
Scale 1:5000

Reproduced from the Ordnance Survey Mapping with the permission of the Controller of Her Majesty's Stationery Office © Crown Copyright. Unauthorised reproduction infringes Crown Copyright and may lead to prosecution or civil proceedings.

NO FURTHER COPIES MAY BE MADE. SCDC Licence 100022500 (2005)

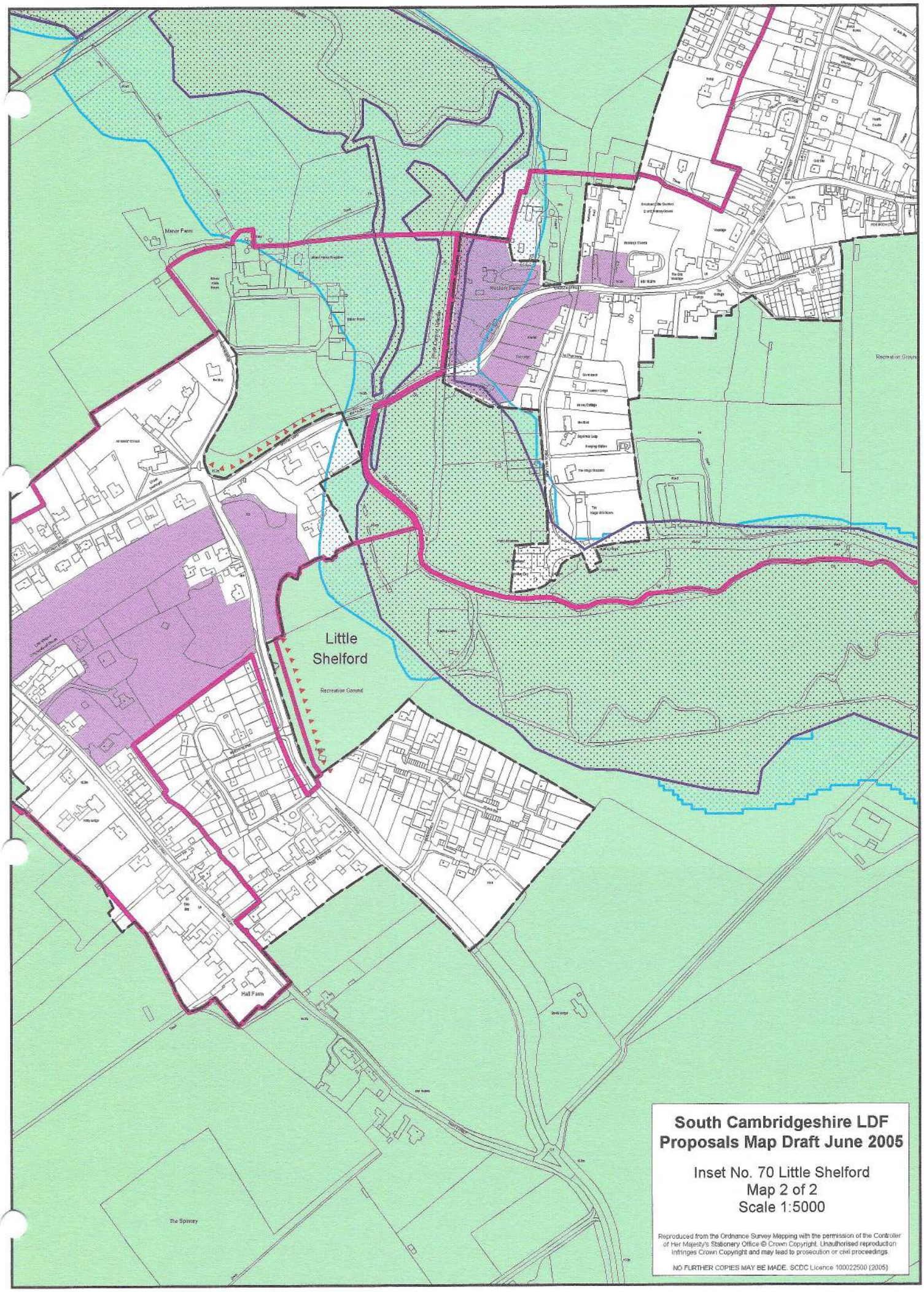

South Cambridgeshire LDF
Proposals Map Draft June 2005

Inset No. 70 Little Shelford
Map 2 of 2
Scale 1:5000

Reproduced from the Ordnance Survey Mapping with the permission of the Controller of Her Majesty's Stationery Office © Crown Copyright. Unauthorised reproduction infringes Crown Copyright and may lead to prosecution or civil proceedings.

NO FURTHER COPIES MAY BE MADE. SCDC Licence 100022500 (2005)

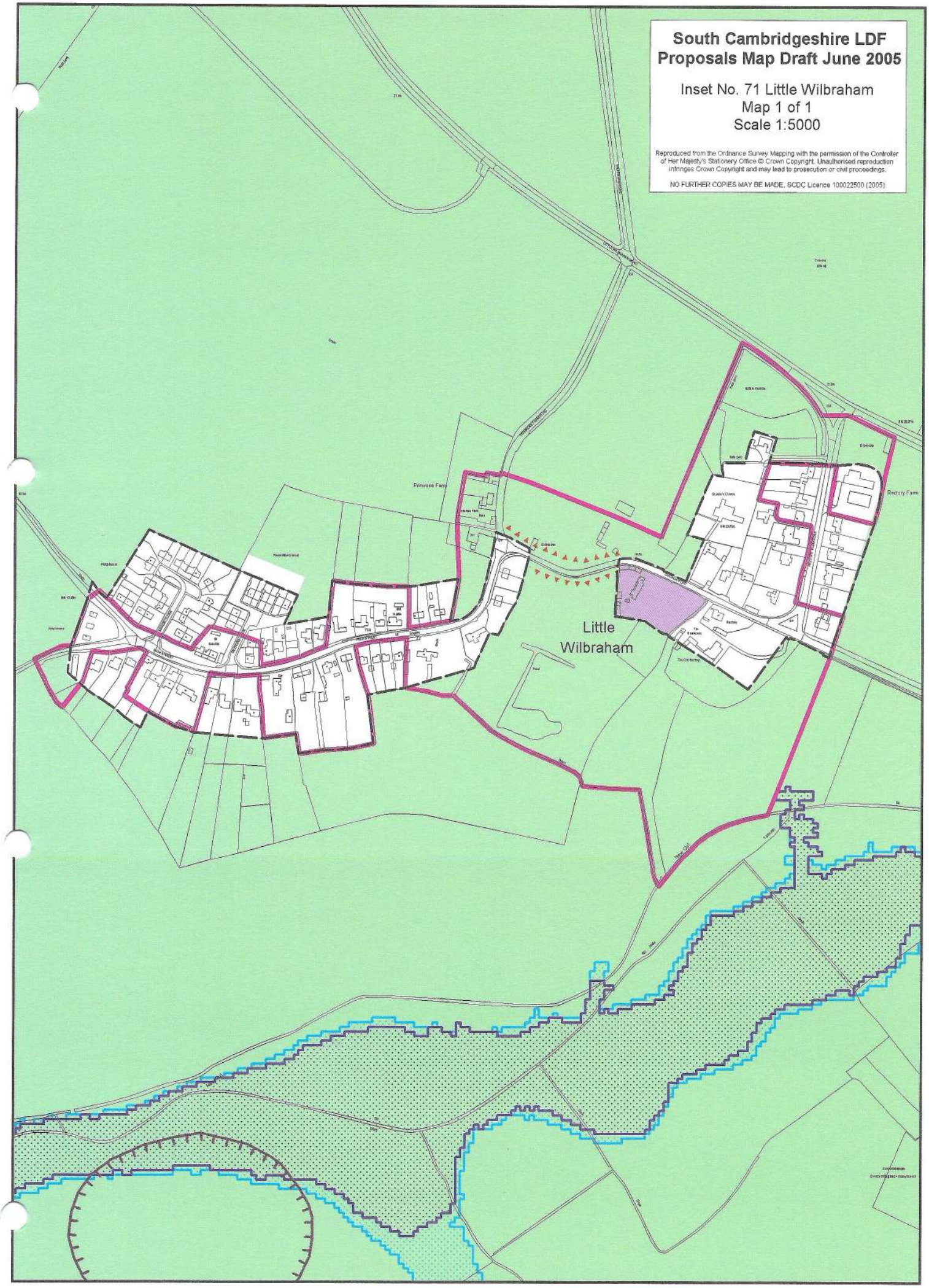
South Cambridgeshire LDF
Proposals Map Draft June 2005
Inset No. 71 Little Wilbraham
Map 1 of 1
Scale 1:5000
Reproduced from the Ordnance Survey Mapping with the permission of the Controller of Her Majesty's Stationery Office © Crown Copyright. Unauthorised reproduction infringes Crown Copyright and may lead to prosecution or civil proceedings.
NO FURTHER COPIES MAY BE MADE. SCDC Licence 100022500 (2005)
Little Wilbraham
Primrose Farm
Rectory Farm

South Cambridgeshire LDF
Proposals Map Draft June 2005

Inset No. 72 Lolworth
Map 1 of 1
Scale 1:5000

Reproduced from the Ordnance Survey Mapping with the permission of the Controller of Her Majesty's Stationery Office © Crown Copyright. Unauthorised reproduction infringes Crown Copyright and may lead to prosecution or civil proceedings.

NO FURTHER COPIES MAY BE MADE. SCDC Licence 100022500 (2005)

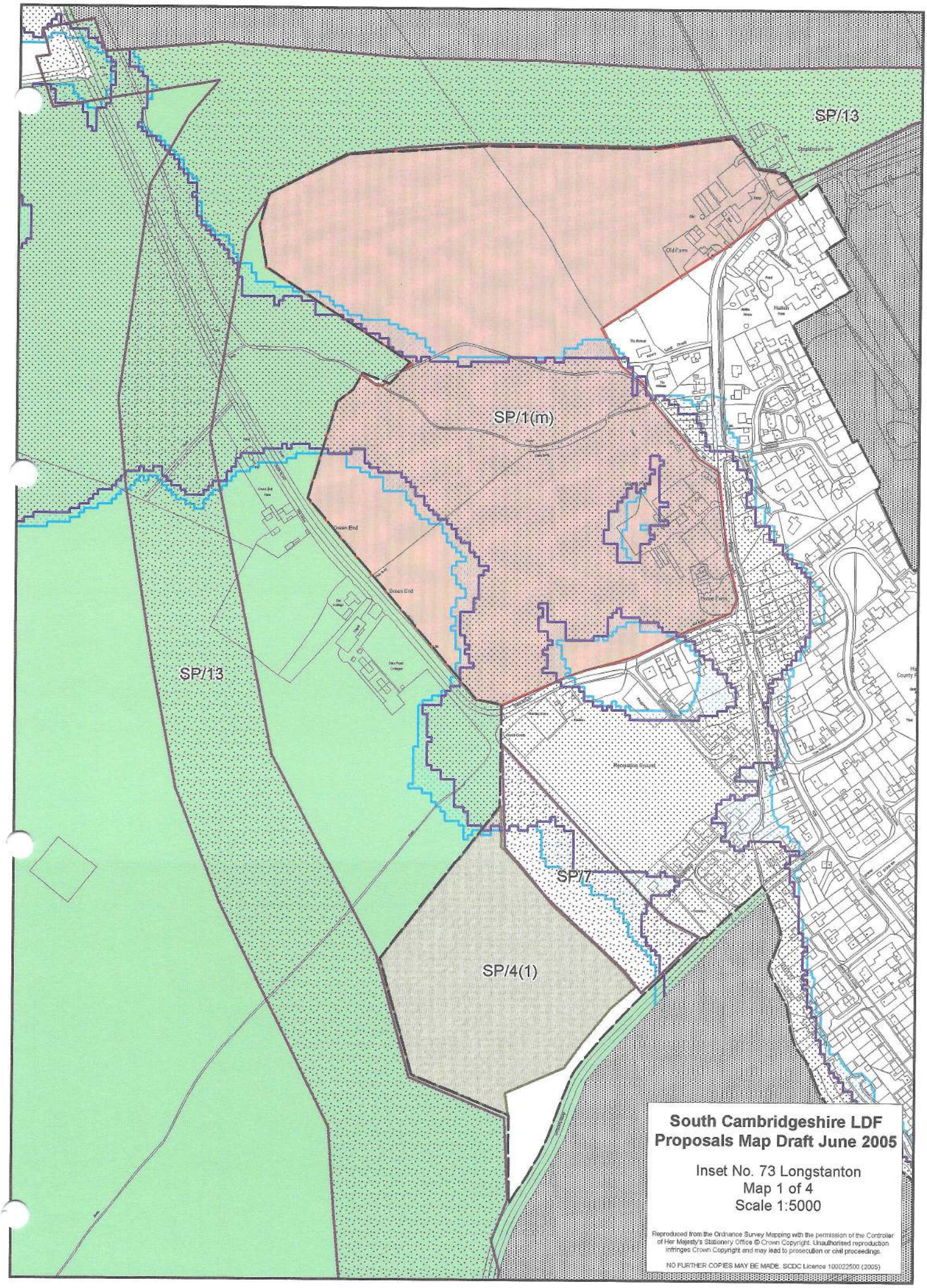

South Cambridgeshire LDF
Proposals Map Draft June 2005

Inset No. 73 Longstanton
Map 1 of 4
Scale 1:5000

Reproduced from the Ordnance Survey Mapping with the permission of the Controller of Her Majesty's Stationery Office © Crown Copyright. Unauthorised reproduction infringes Crown Copyright and may lead to prosecution or civil proceedings.

NO FURTHER COPIES MAY BE MADE. SCDC Licence 100022500 (2005)

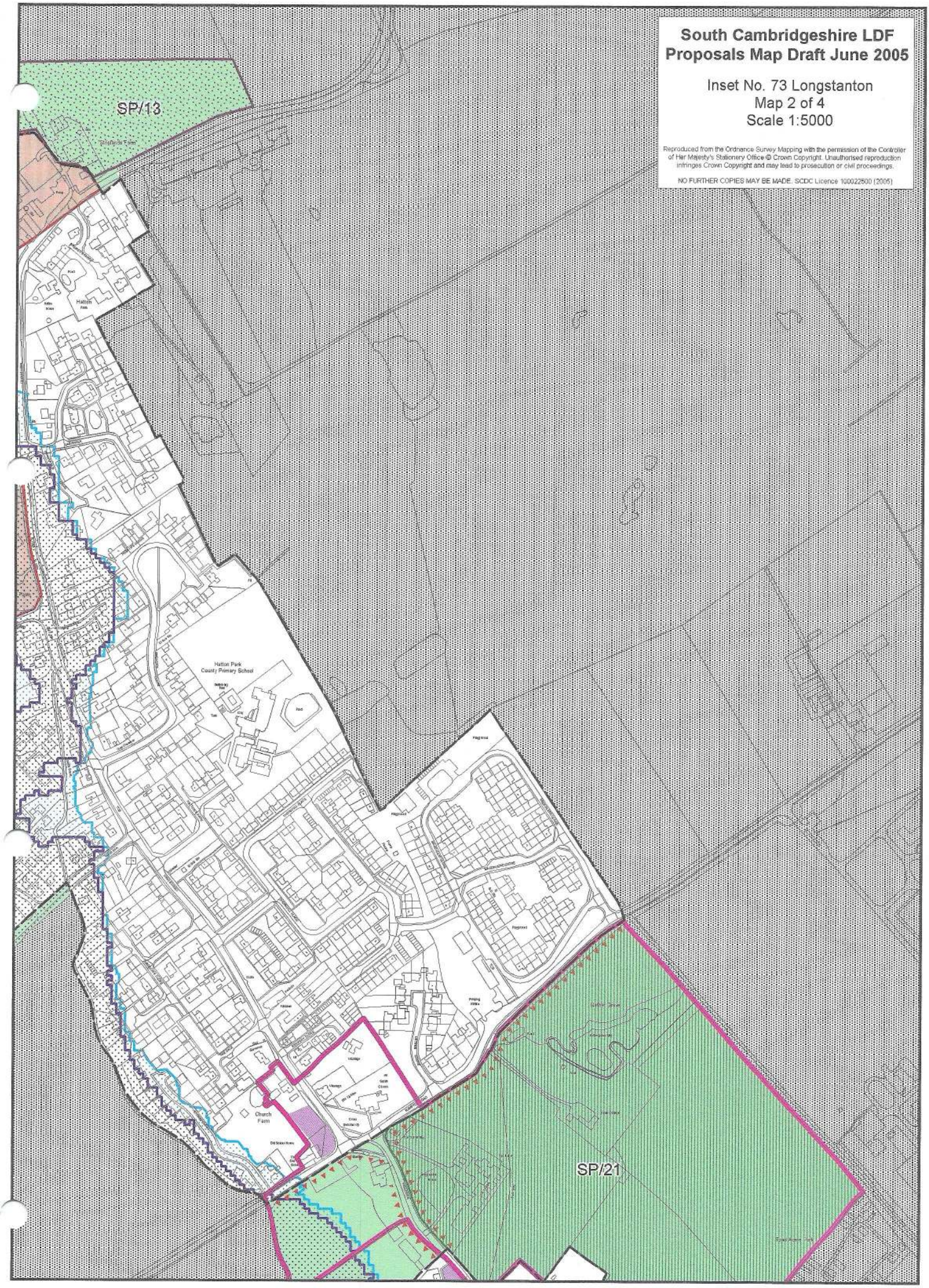

South Cambridgeshire LDF Proposals Map Draft June 2005

Inset No. 73 Longstanton
Map 2 of 4
Scale 1:5000

Reproduced from the Ordnance Survey Mapping with the permission of the Controller of Her Majesty's Stationery Office © Crown Copyright. Unauthorised reproduction infringes Crown Copyright and may lead to prosecution or civil proceedings.

NO FURTHER COPIES MAY BE MADE. SCDC Licence 100022500 (2005)

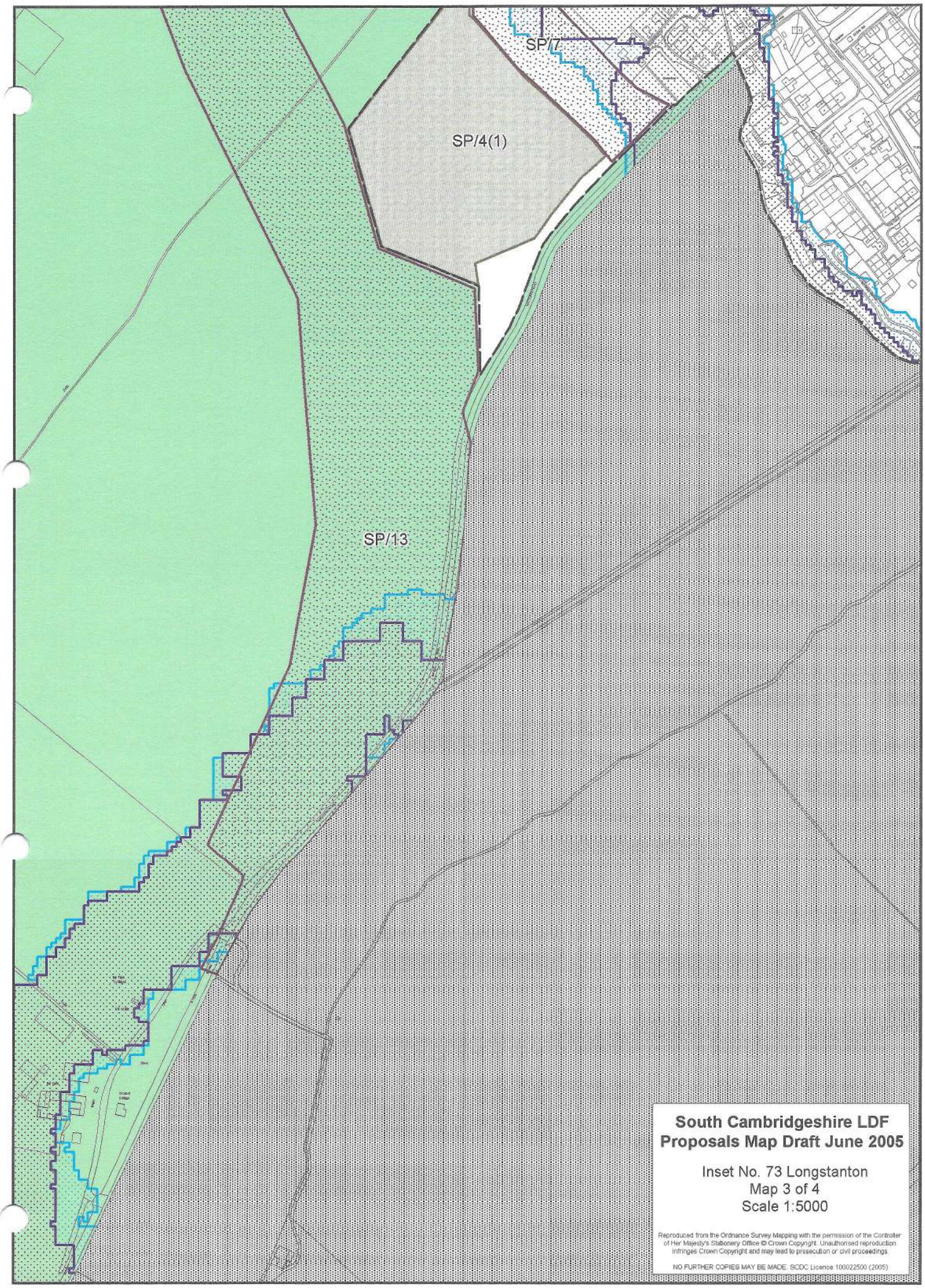

South Cambridgeshire LDF
Proposals Map Draft June 2005

Inset No. 73 Longstanton
Map 3 of 4
Scale 1:5000

Reproduced from the Ordnance Survey Mapping with the permission of the Controller of Her Majesty's Stationery Office © Crown Copyright. Unauthorised reproduction infringes Crown Copyright and may lead to prosecution or civil proceedings.

NO FURTHER COPIES MAY BE MADE. SCDC Licence 100022500 (2005)

South Cambridgeshire LDF
Proposals Map Draft June 2005

Inset No. 73 Longstanton
Map 4 of 4
Scale 1:5000

Reproduced from the Ordnance Survey Mapping with the permission of the Controller of Her Majesty's Stationery Office © Crown Copyright. Unauthorised reproduction infringes Crown Copyright and may lead to prosecution or civil proceedings.

NO FURTHER COPIES MAY BE MADE. SCDC Licence 100022500 [2005]

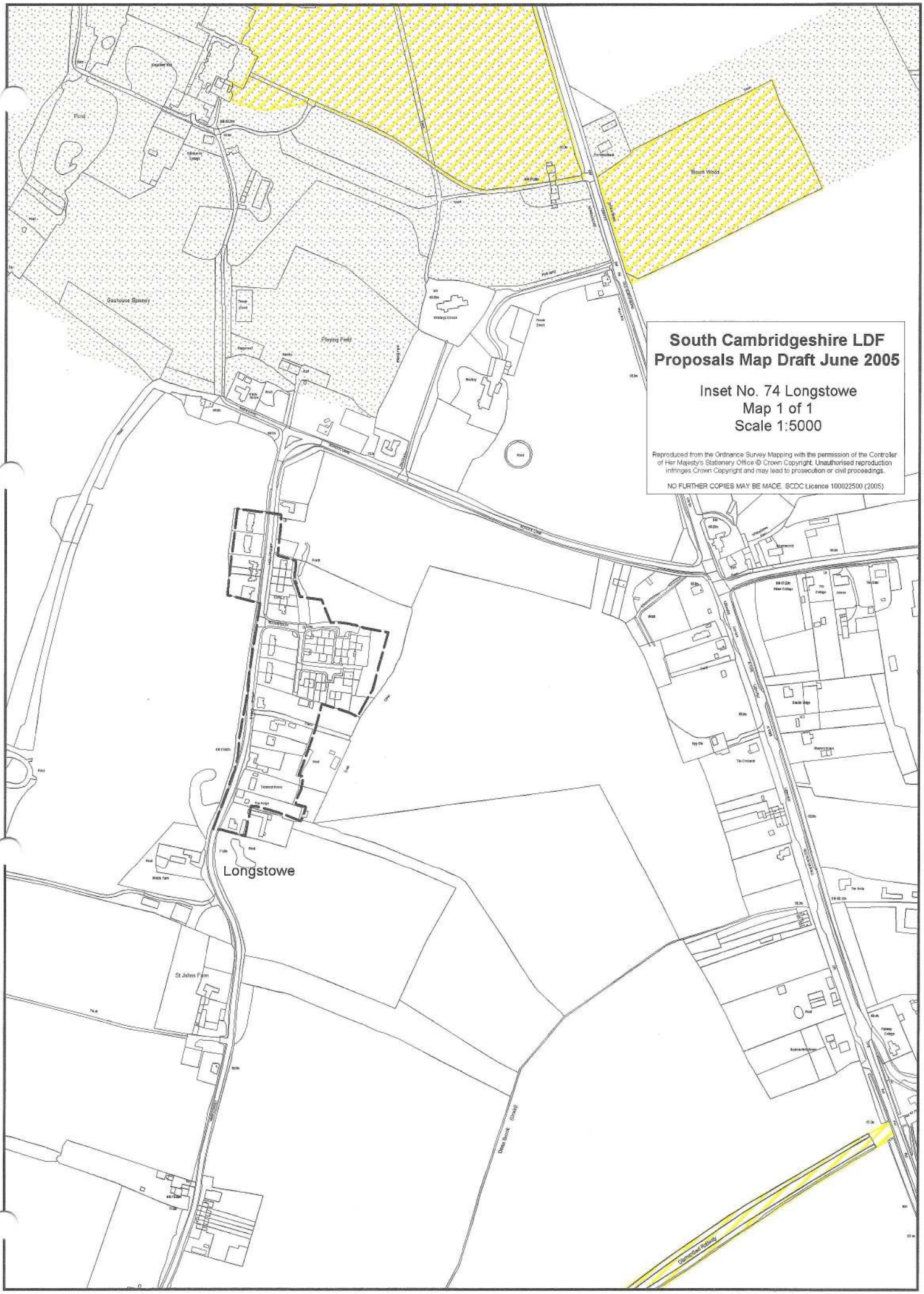

South Cambridgeshire LDF
Proposals Map Draft June 2005

Inset No. 74 Longstowe
Map 1 of 1
Scale 1:5000

Reproduced from the Ordnance Survey Mapping with the permission of the Controller of Her Majesty's Stationery Office © Crown Copyright. Unauthorised reproduction infringes Crown Copyright and may lead to prosecution or civil proceedings.

NO FURTHER COPIES MAY BE MADE. SCDC Licence 100022500 (2005)

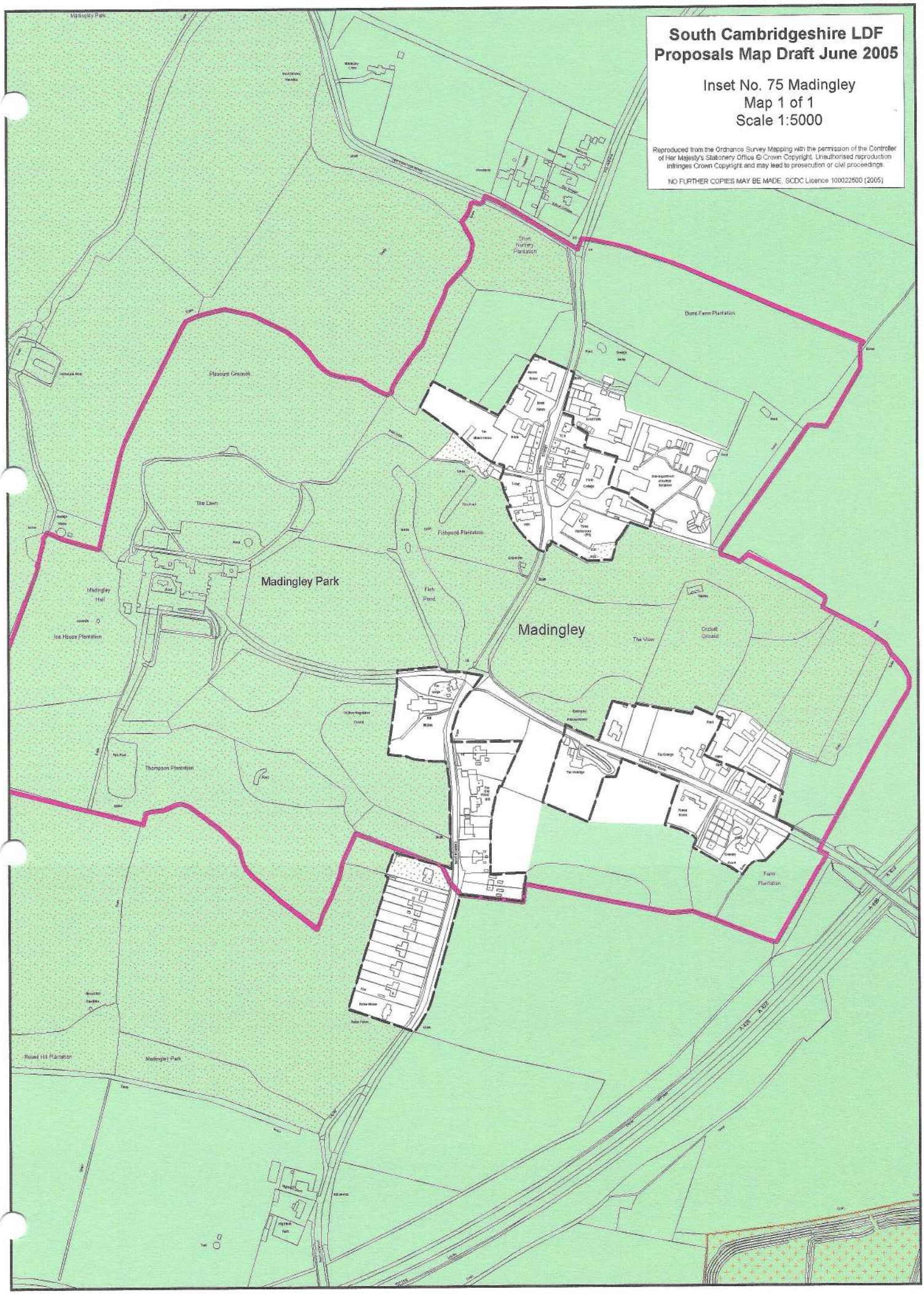
South Cambridgeshire LDF
Proposals Map Draft June 2005
Inset No. 75 Madingley
Map 1 of 1
Scale 1:5000
Reproduced from the Ordnance Survey Mapping with the permission of the Controller of Her Majesty's Stationery Office © Crown Copyright. Unauthorised reproduction infringes Crown Copyright and may lead to prosecution or civil proceedings.
NO FURTHER COPIES MAY BE MADE. SCDC Licence 100022500 (2005)
Madingley Park
Short Nursery Plantation
Bond Farm Plantation
Pleasure Grounds
The Lawn
Fishpond Plantation
Madingley Hall
Madingley Park
Fish Pond
Madingley
The View
Cricket Ground
Ice House Plantation
Thompson Plantation
Farm Plantation
Round Hill Plantation
Madingley Park

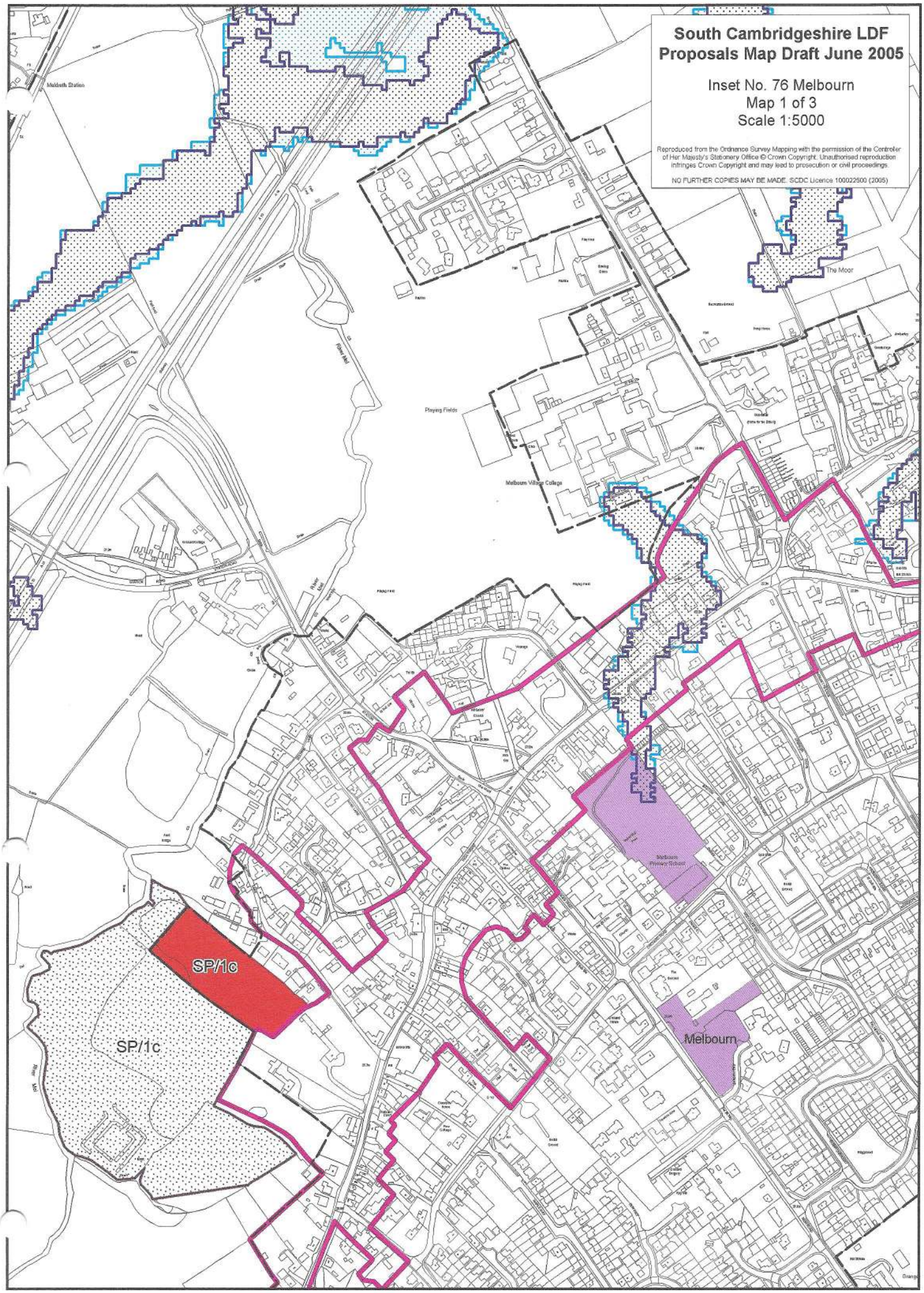
South Cambridgeshire LDF
Proposals Map Draft June 2005
Inset No. 76 Melbourn
Map 1 of 3
Scale 1:5000
Reproduced from the Ordnance Survey Mapping with the permission of the Controller of Her Majesty's Stationery Office © Crown Copyright. Unauthorised reproduction infringes Crown Copyright and may lead to prosecution or civil proceedings.
NO FURTHER COPIES MAY BE MADE. SCDC Licence 100022500 (2005)
Meldreth Station
The Moor
Playing Fields
Melbourn Village College
Melbourn Primary School
Melbourn
SP/1c
SP/1c

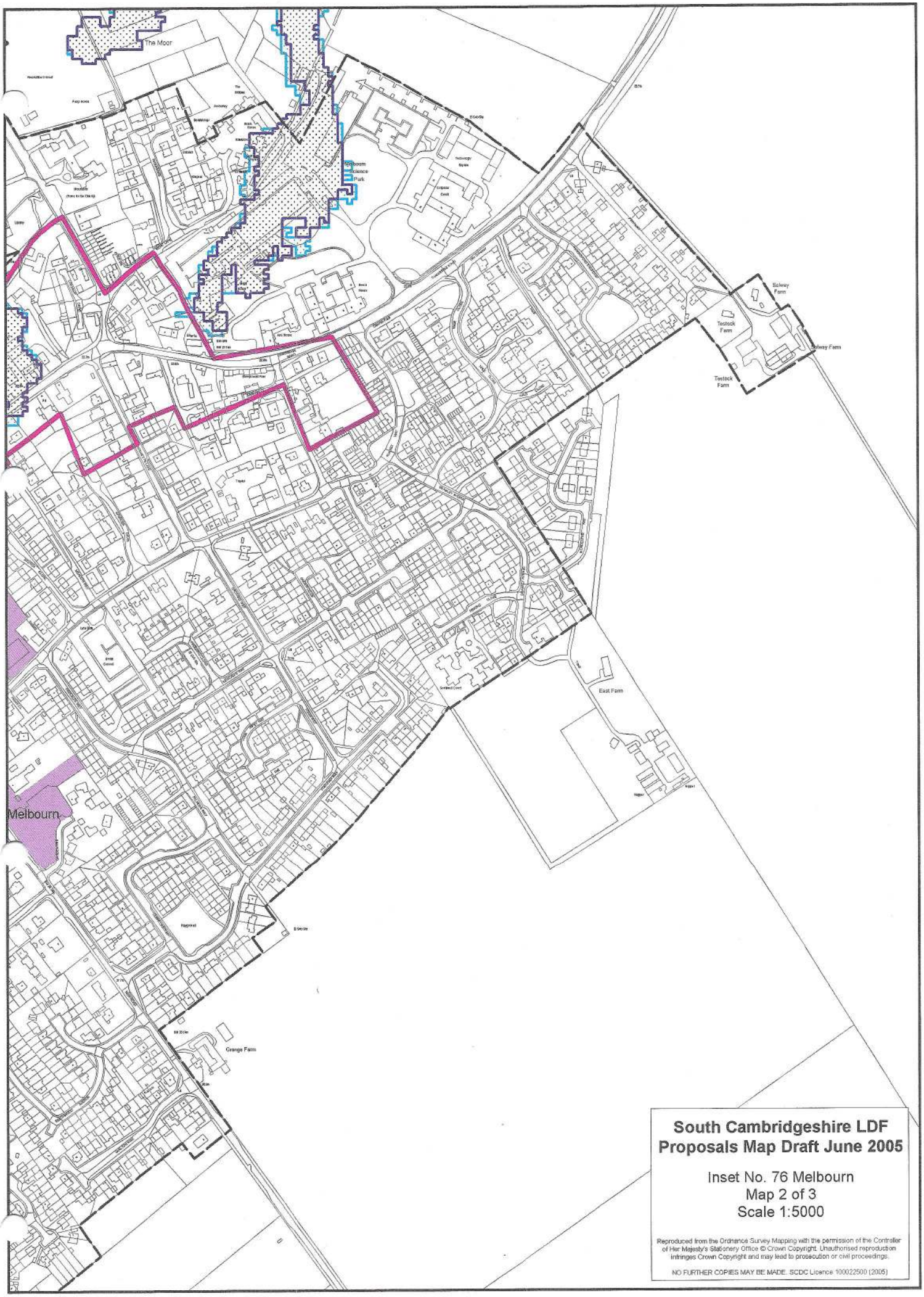

South Cambridgeshire LDF
Proposals Map Draft June 2005

Inset No. 76 Melbourn
Map 2 of 3
Scale 1:5000

Reproduced from the Ordnance Survey Mapping with the permission of the Controller of Her Majesty's Stationery Office © Crown Copyright. Unauthorised reproduction infringes Crown Copyright and may lead to prosecution or civil proceedings.

NO FURTHER COPIES MAY BE MADE. SCDC Licence 100022500 (2005)

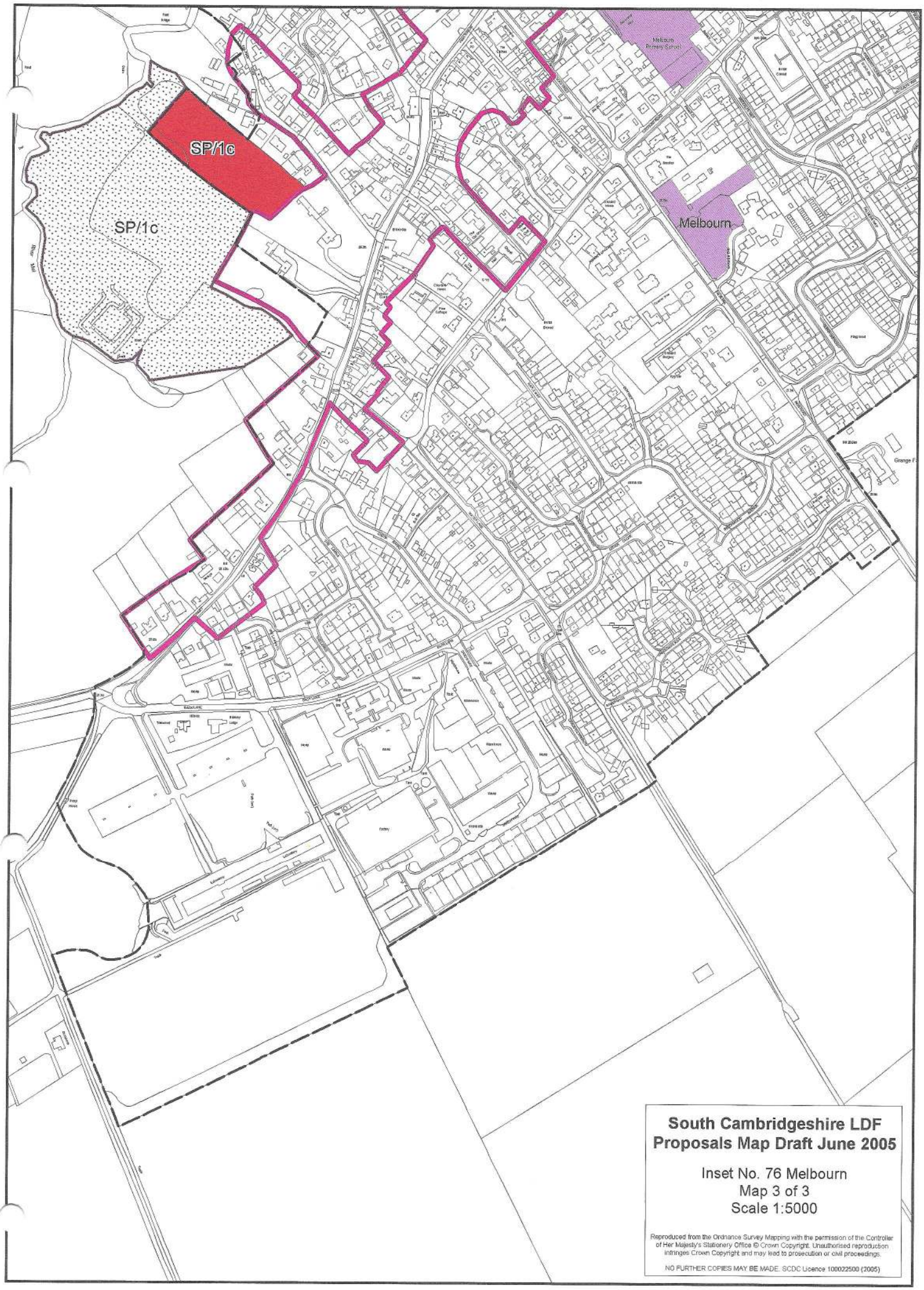

South Cambridgeshire LDF
Proposals Map Draft June 2005

Inset No. 76 Melbourn
Map 3 of 3
Scale 1:5000

Reproduced from the Ordnance Survey Mapping with the permission of the Controller of Her Majesty's Stationery Office © Crown Copyright. Unauthorised reproduction infringes Crown Copyright and may lead to prosecution or civil proceedings.

NO FURTHER COPIES MAY BE MADE. SCDC Licence 100022500 (2005)

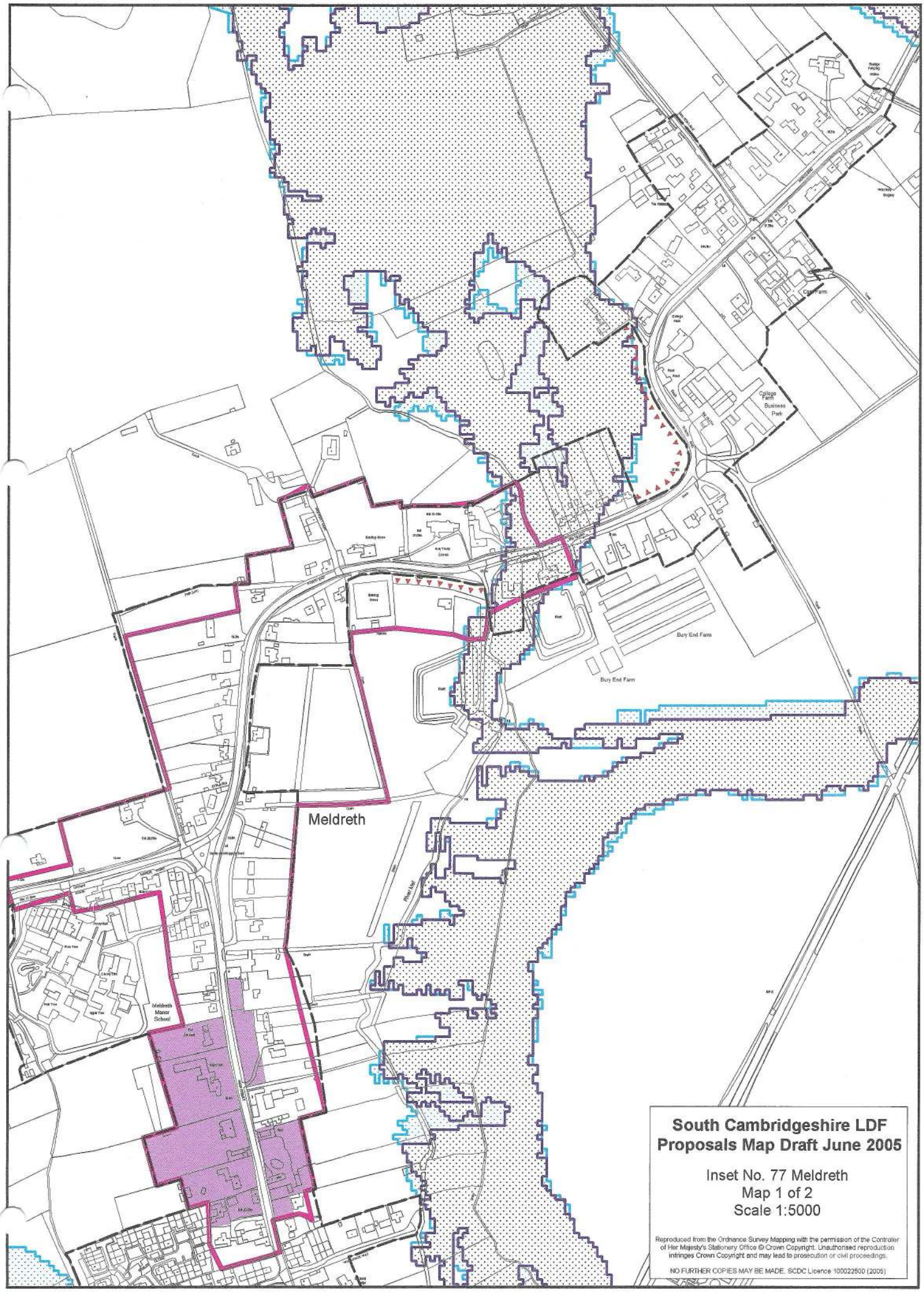

South Cambridgeshire LDF
Proposals Map Draft June 2005

Inset No. 77 Meldreth
Map 1 of 2
Scale 1:5000

Reproduced from the Ordnance Survey Mapping with the permission of the Controller of Her Majesty's Stationery Office © Crown Copyright. Unauthorised reproduction infringes Crown Copyright and may lead to prosecution or civil proceedings.

NO FURTHER COPIES MAY BE MADE. SCDC Licence 100022500 (2005)

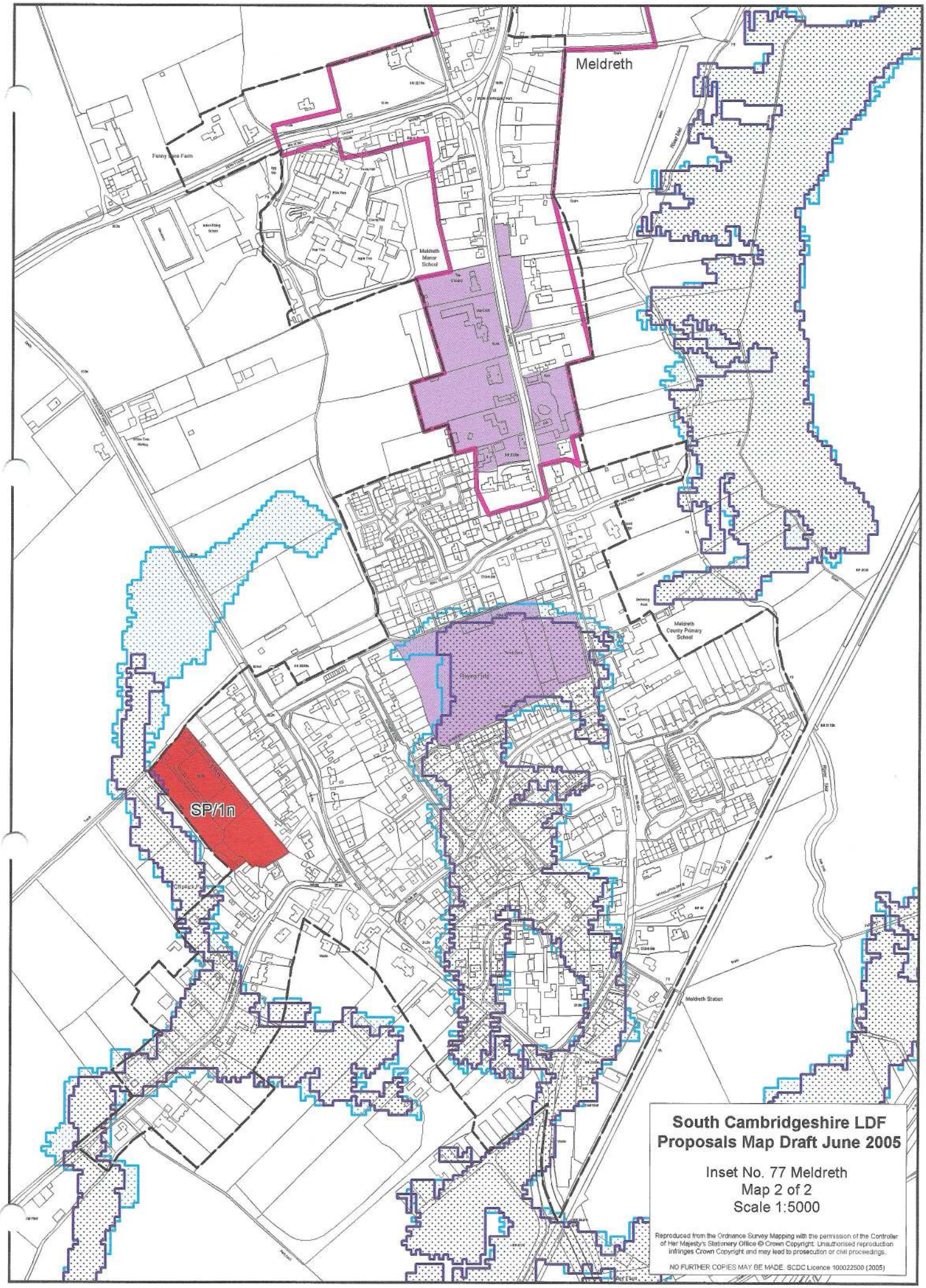

South Cambridgeshire LDF
Proposals Map Draft June 2005

Inset No. 77 Meldreth
Map 2 of 2
Scale 1:5000

Reproduced from the Ordnance Survey Mapping with the permission of the Controller of Her Majesty's Stationery Office © Crown Copyright. Unauthorised reproduction infringes Crown Copyright and may lead to prosecution or civil proceedings.

NO FURTHER COPIES MAY BE MADE. SCDC Licence 100022500 (2005)

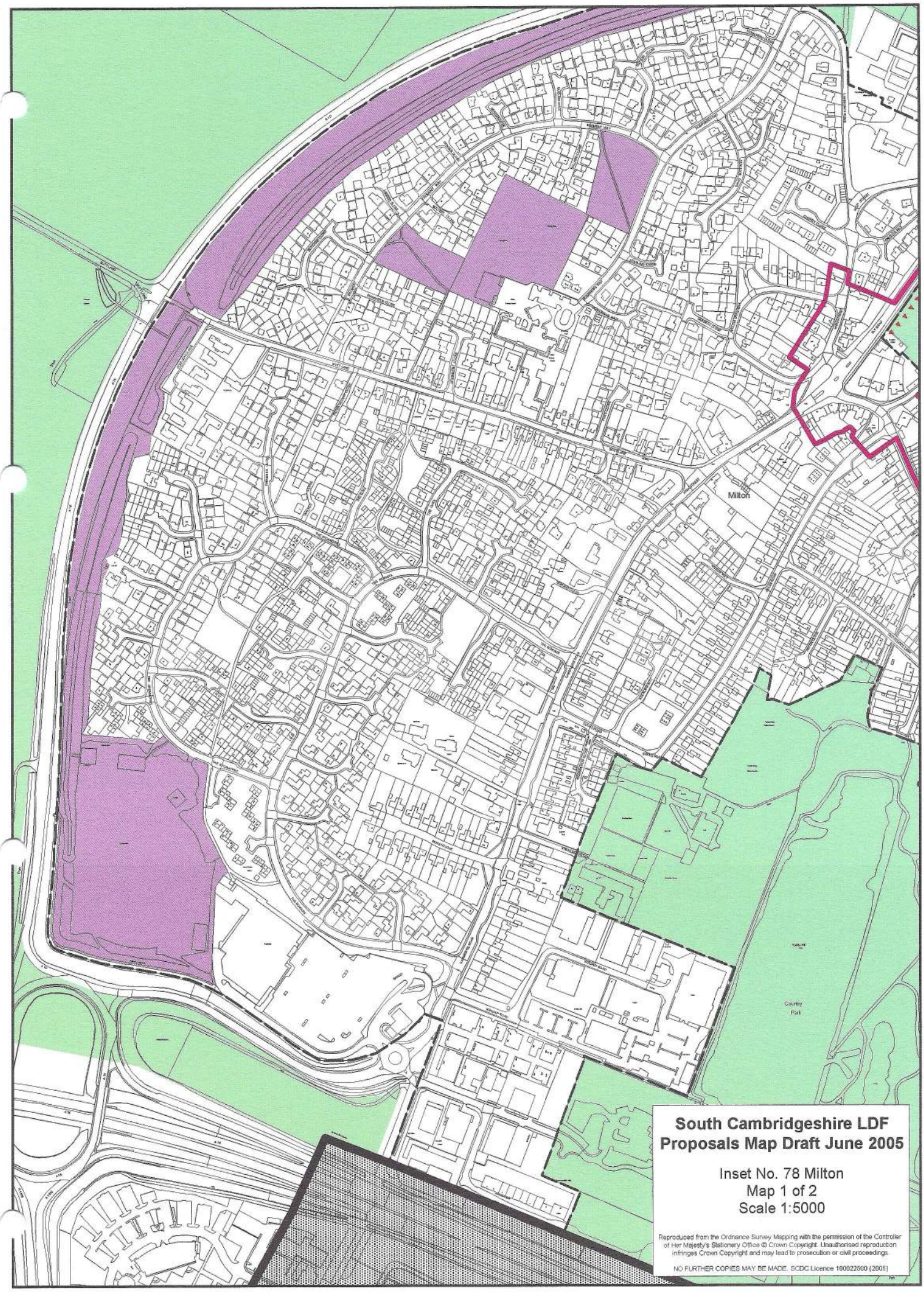

South Cambridgeshire LDF
Proposals Map Draft June 2005

Inset No. 78 Milton
Map 1 of 2
Scale 1:5000

Reproduced from the Ordnance Survey Mapping with the permission of the Controller of Her Majesty's Stationery Office © Crown Copyright. Unauthorised reproduction infringes Crown Copyright and may lead to prosecution or civil proceedings.

NO FURTHER COPIES MAY BE MADE. SCDC Licence 100022500 (2005)

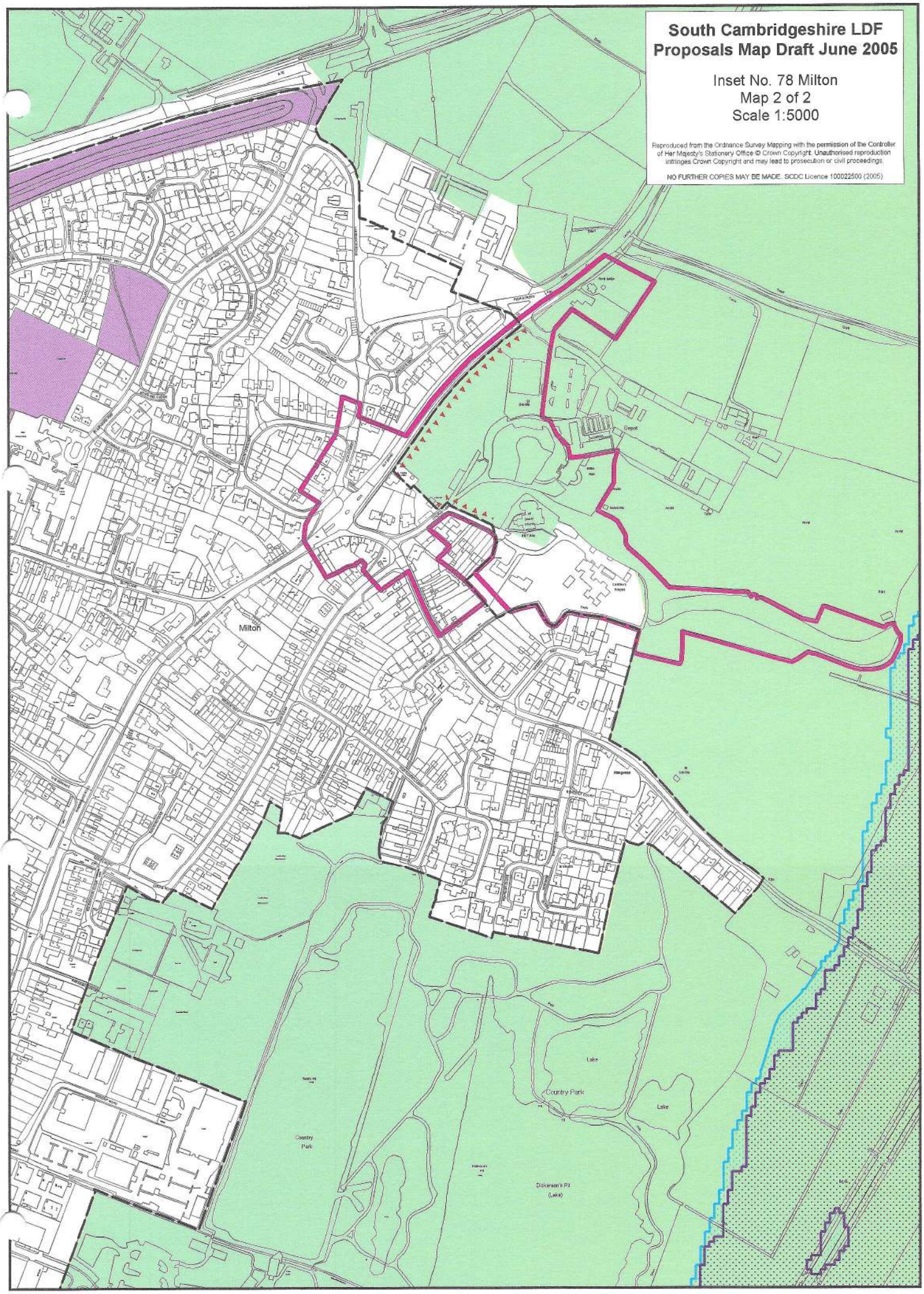
South Cambridgeshire LDF
Proposals Map Draft June 2005
Inset No. 78 Milton
Map 2 of 2
Scale 1:5000
Reproduced from the Ordnance Survey Mapping with the permission of the Controller of Her Majesty's Stationery Office © Crown Copyright. Unauthorised reproduction infringes Crown Copyright and may lead to prosecution or civil proceedings.
NO FURTHER COPIES MAY BE MADE. SCDC Licence 100022500 (2005)
Milton
Depot
Country Park
Lake
Country Park
Lake
Dickerson's Pit (Lake)

South Cambridgeshire LDF Proposals Map Draft June 2005

Inset No. 79 Newton
Map 1 of 1
Scale 1:5000

Reproduced from the Ordnance Survey Mapping with the permission of the Controller of Her Majesty's Stationary Office © Crown Copyright. Unauthorised reproduction infringes Crown Copyright and may lead to prosecution or civil proceedings.

NO FURTHER COPIES MAY BE MADE. SCDC Licence 100022500 (2005)

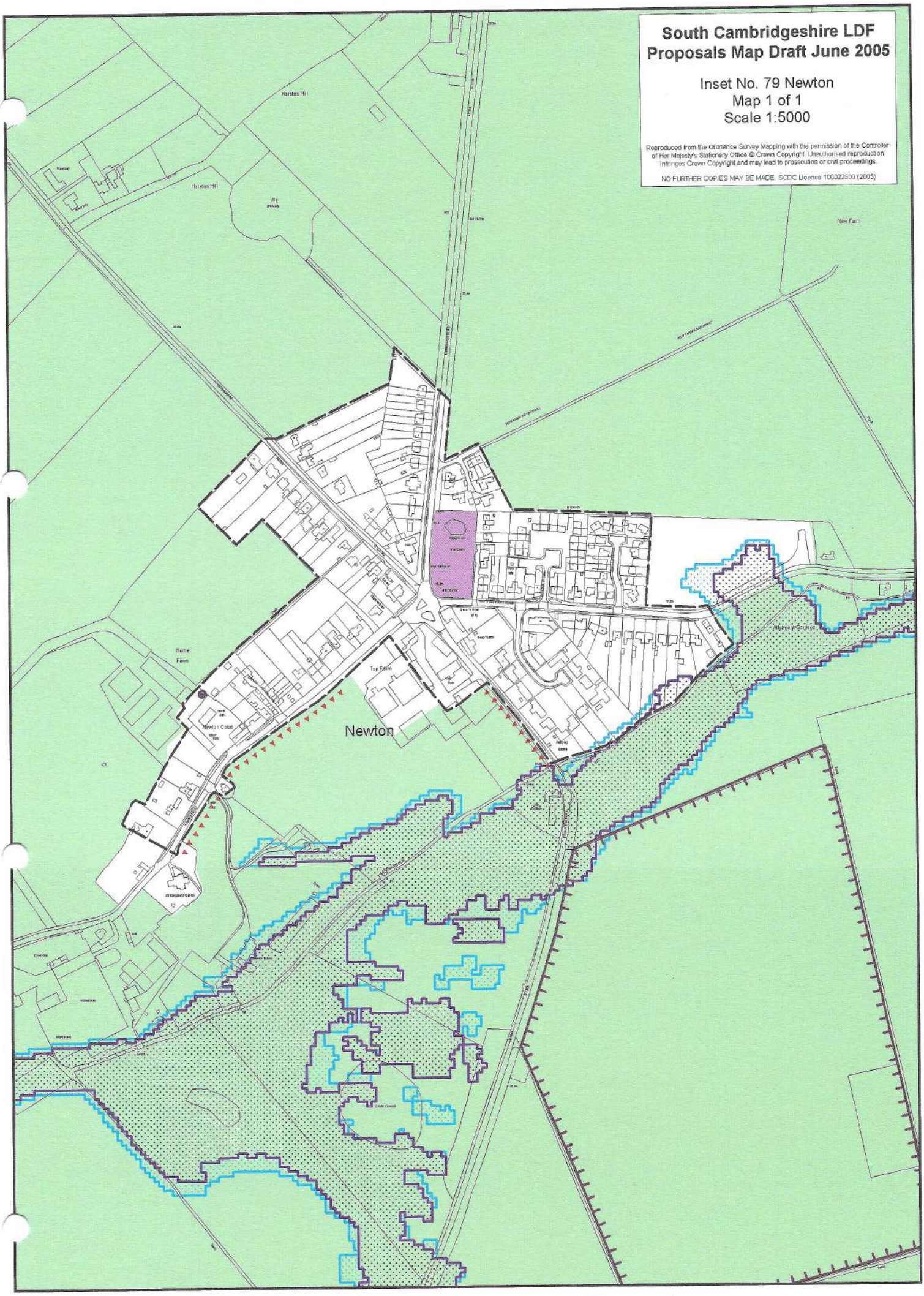

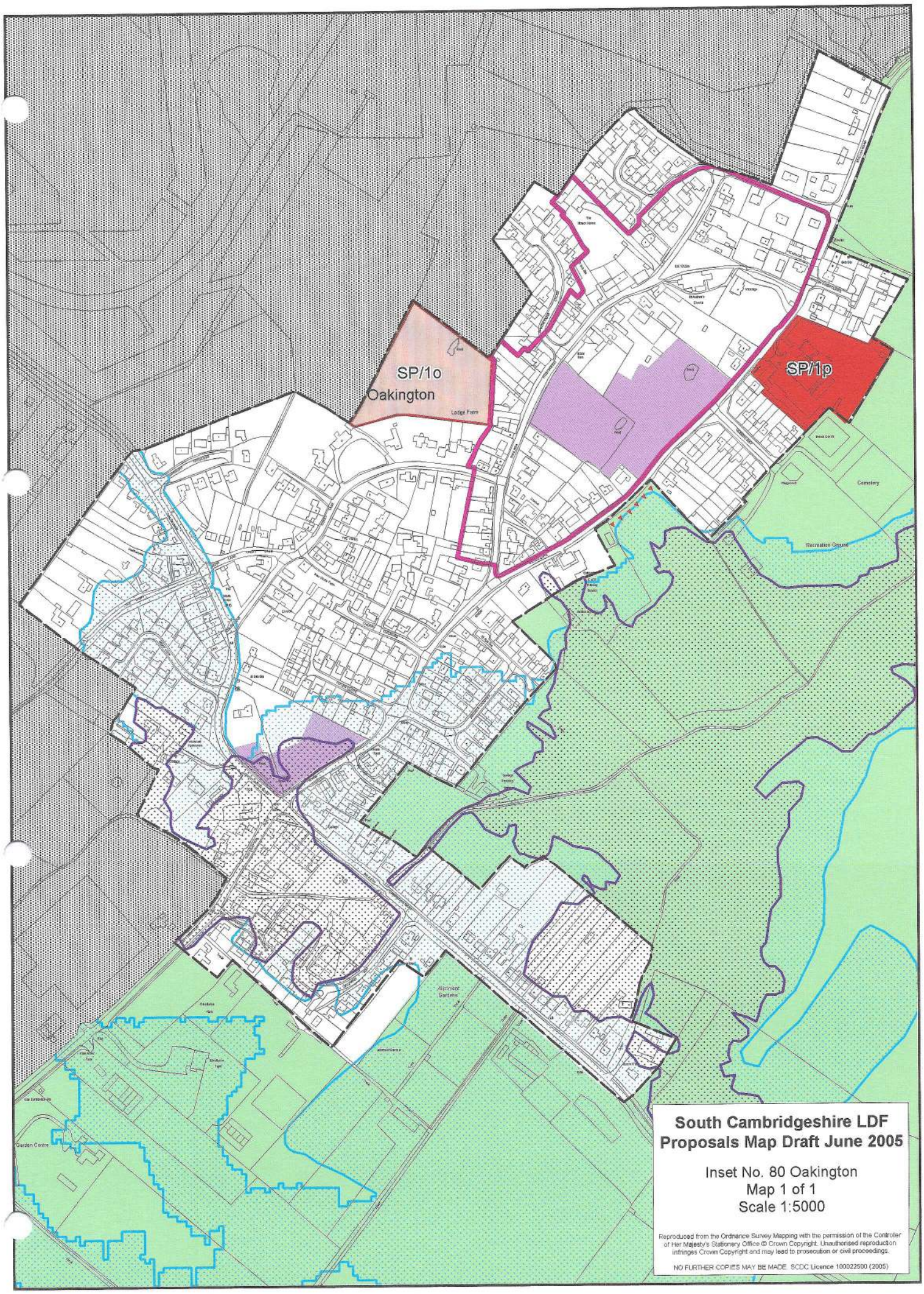

South Cambridgeshire LDF
Proposals Map Draft June 2005

Inset No. 80 Oakington
Map 1 of 1
Scale 1:5000

Reproduced from the Ordnance Survey Mapping with the permission of the Controller of Her Majesty's Stationery Office © Crown Copyright. Unauthorised reproduction infringes Crown Copyright and may lead to prosecution or civil proceedings.

NO FURTHER COPIES MAY BE MADE. SCDC Licence 100022500 (2005)

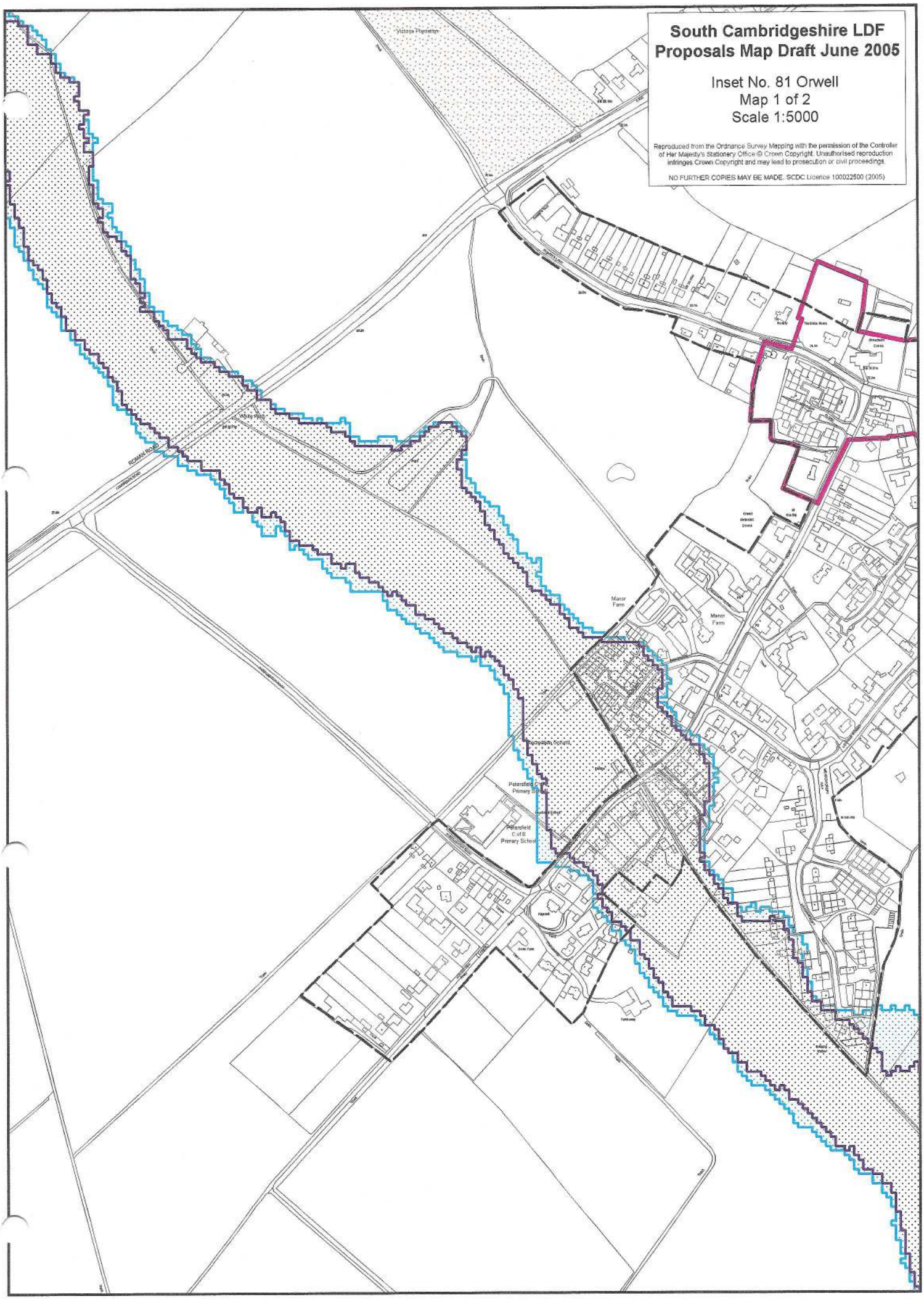
South Cambridgeshire LDF
Proposals Map Draft June 2005
Inset No. 81 Orwell
Map 1 of 2
Scale 1:5000
Reproduced from the Ordnance Survey Mapping with the permission of the Controller of Her Majesty's Stationery Office © Crown Copyright. Unauthorised reproduction infringes Crown Copyright and may lead to prosecution or civil proceedings.
NO FURTHER COPIES MAY BE MADE. SCDC Licence 100022500 (2005)
Victoria Plantation
ROMAN ROAD
Manor Farm
Manor Farm
Recreation Ground
Petersfield C of E Primary School
Petersfield C of E Primary School

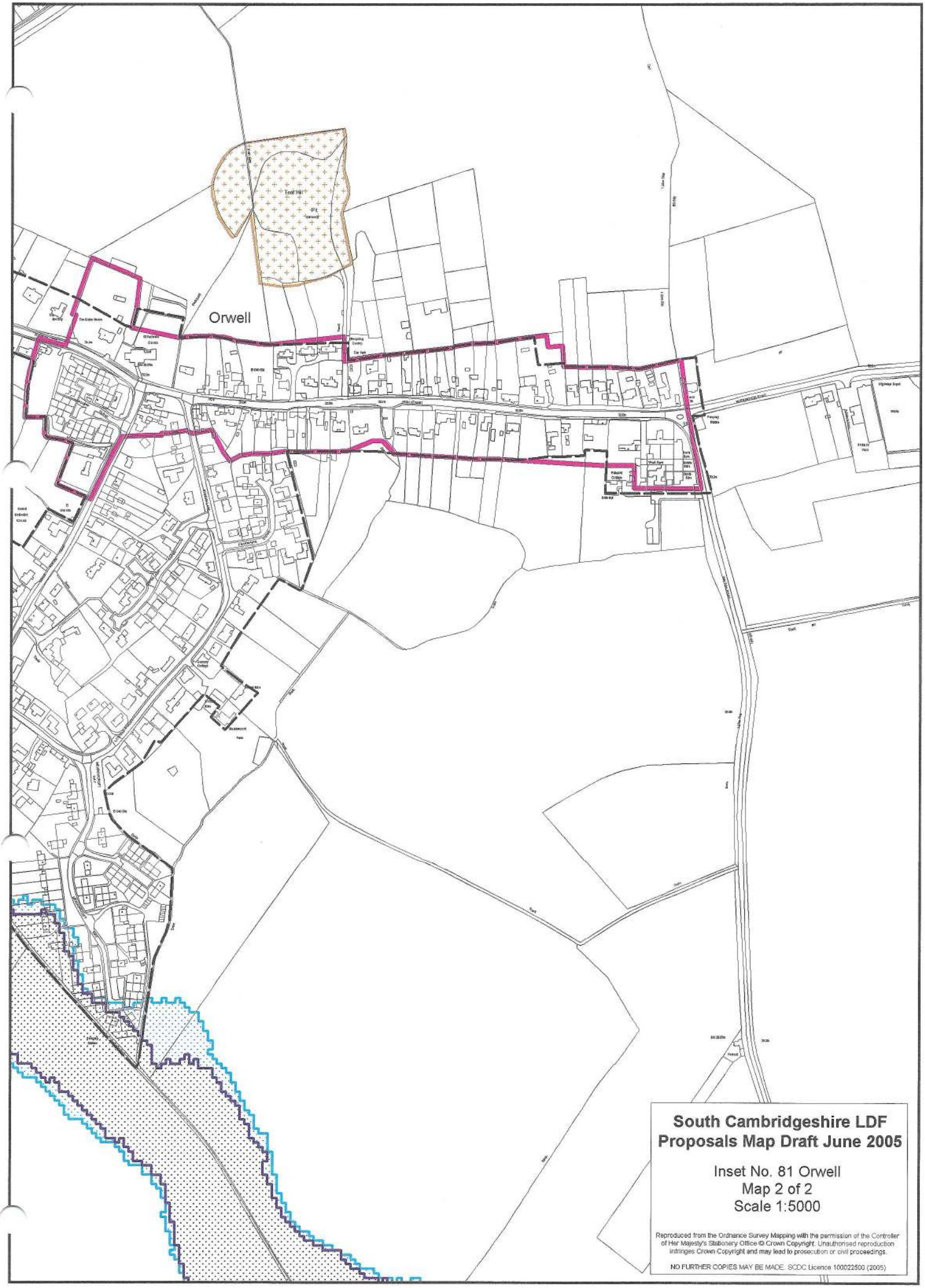

South Cambridgeshire LDF
Proposals Map Draft June 2005

Inset No. 81 Orwell
Map 2 of 2
Scale 1:5000

Reproduced from the Ordnance Survey Mapping with the permission of the Controller of Her Majesty's Stationery Office © Crown Copyright. Unauthorised reproduction infringes Crown Copyright and may lead to prosecution or civil proceedings.

NO FURTHER COPIES MAY BE MADE. SCDC Licence 100022500 (2005)

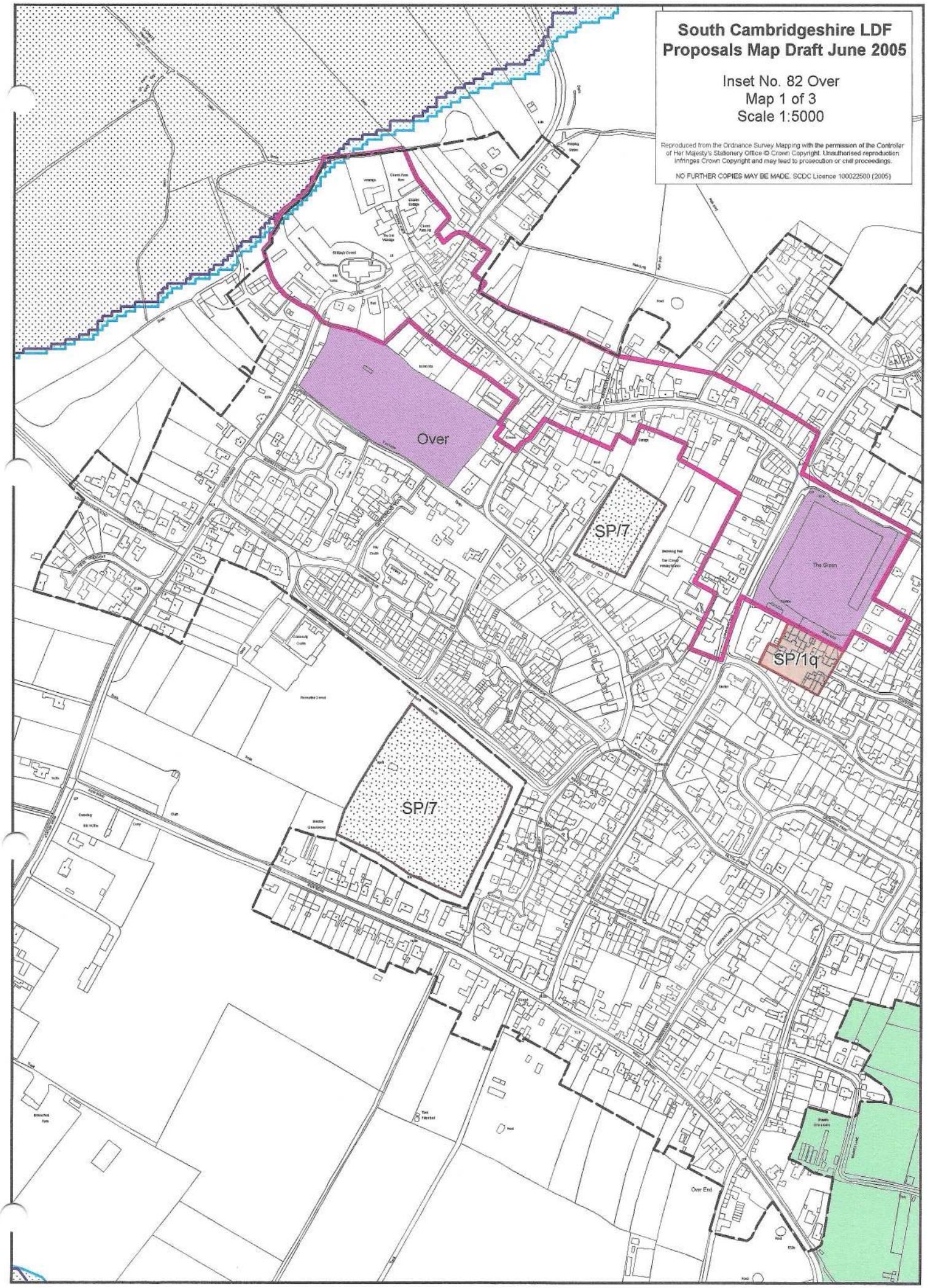
South Cambridgeshire LDF
Proposals Map Draft June 2005
Inset No. 82 Over
Map 1 of 3
Scale 1:5000
Reproduced from the Ordnance Survey Mapping with the permission of the Controller of Her Majesty's Stationery Office © Crown Copyright. Unauthorised reproduction infringes Crown Copyright and may lead to prosecution or civil proceedings.
NO FURTHER COPIES MAY BE MADE. SCDC Licence 100022500 (2005)
Over
SP/7
SP/7
SP/1q
The Green
Over End

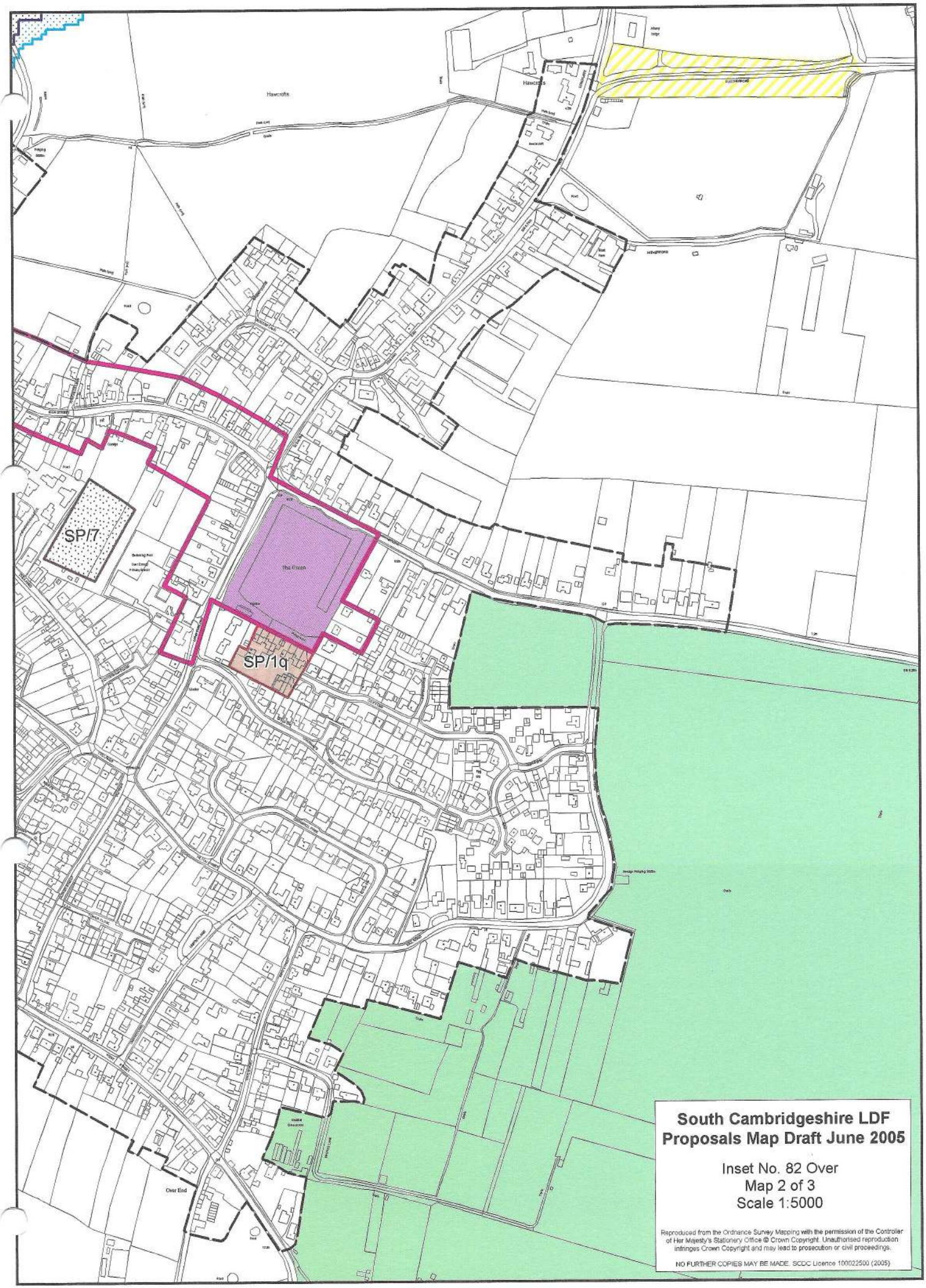

South Cambridgeshire LDF
Proposals Map Draft June 2005

Inset No. 82 Over
Map 2 of 3
Scale 1:5000

Reproduced from the Ordnance Survey Mapping with the permission of the Controller of Her Majesty's Stationery Office © Crown Copyright. Unauthorised reproduction infringes Crown Copyright and may lead to prosecution or civil proceedings.

NO FURTHER COPIES MAY BE MADE. SCDC Licence 100022500 (2005)

South Cambridgeshire LDF
Proposals Map Draft June 2005
Inset No. 82 Over
Map 3 of 3
Scale 1:5000
Reproduced from the Ordinance Survey Mapping with the permission of the Controller of Her Majesty's Stationary Office © Crown Copyright. Unauthorised reproduction infringes Crown Copyright and may lead to prosecution or civil proceedings
NO FURTHER COPIES MAY BE MADE. SCDC Licence 100022500 (2005)
Over End
Sandpit Pond Farm
Nursery
SP/5b

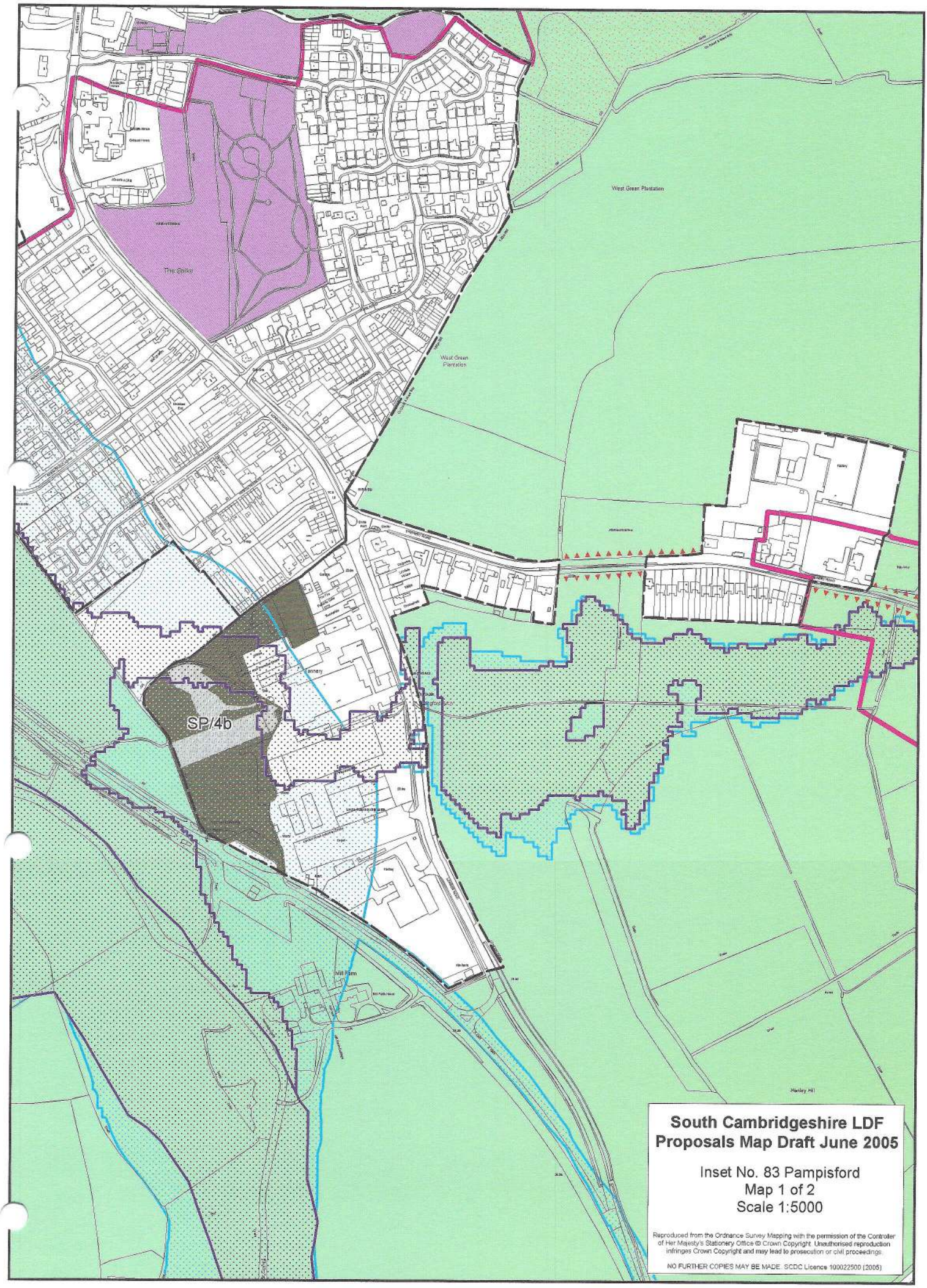

South Cambridgeshire LDF
Proposals Map Draft June 2005

Inset No. 83 Pampisford
Map 1 of 2
Scale 1:5000

Reproduced from the Ordnance Survey Mapping with the permission of the Controller of Her Majesty's Stationery Office © Crown Copyright. Unauthorised reproduction infringes Crown Copyright and may lead to prosecution or civil proceedings.

NO FURTHER COPIES MAY BE MADE. SCDC Licence 100022500 (2005)

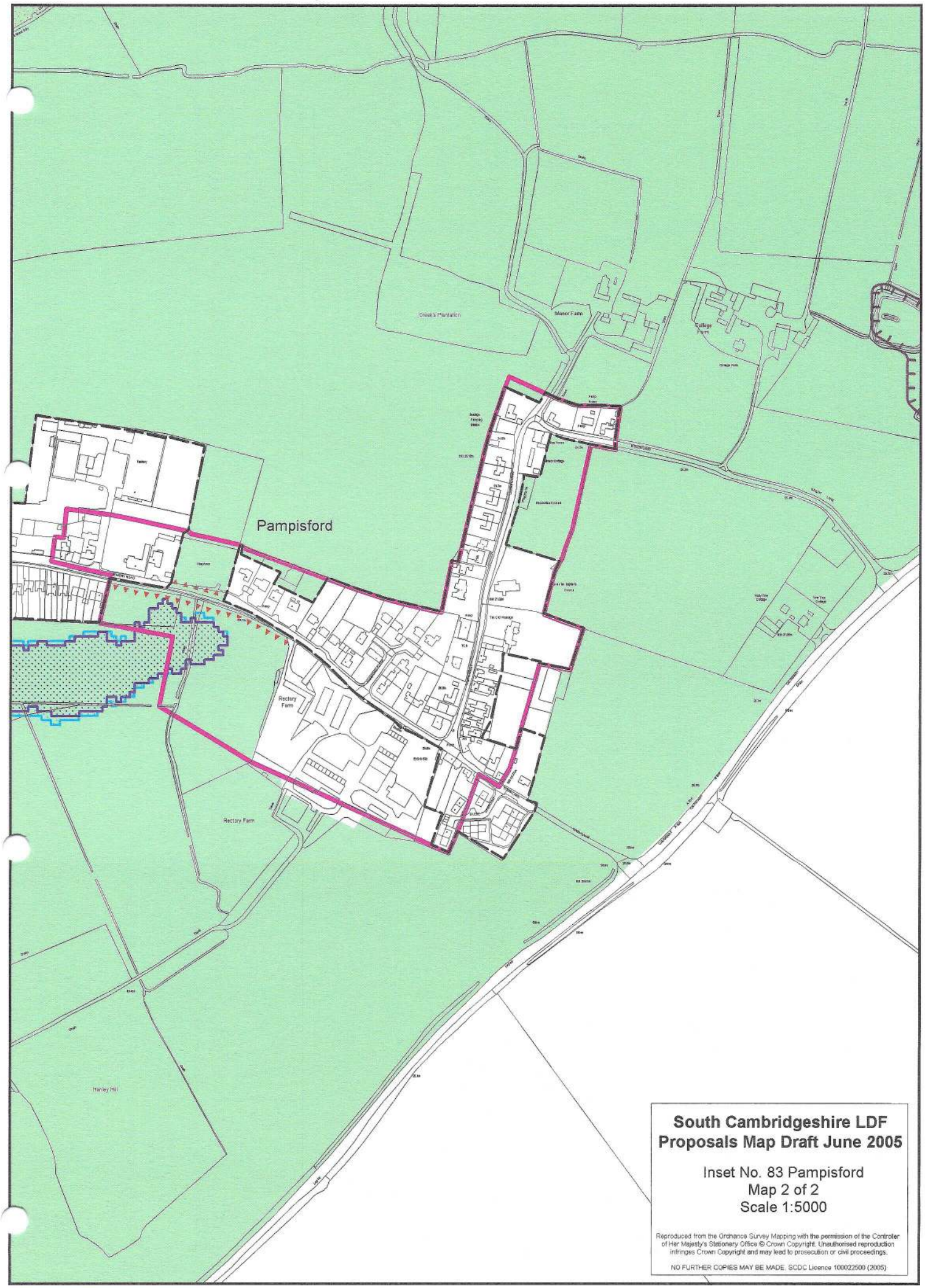

South Cambridgeshire LDF
Proposals Map Draft June 2005

Inset No. 83 Pampisford
Map 2 of 2
Scale 1:5000

Reproduced from the Ordnance Survey Mapping with the permission of the Controller of Her Majesty's Stationery Office © Crown Copyright. Unauthorised reproduction infringes Crown Copyright and may lead to prosecution or civil proceedings.

NO FURTHER COPIES MAY BE MADE. SCDC Licence 100022500 (2005)

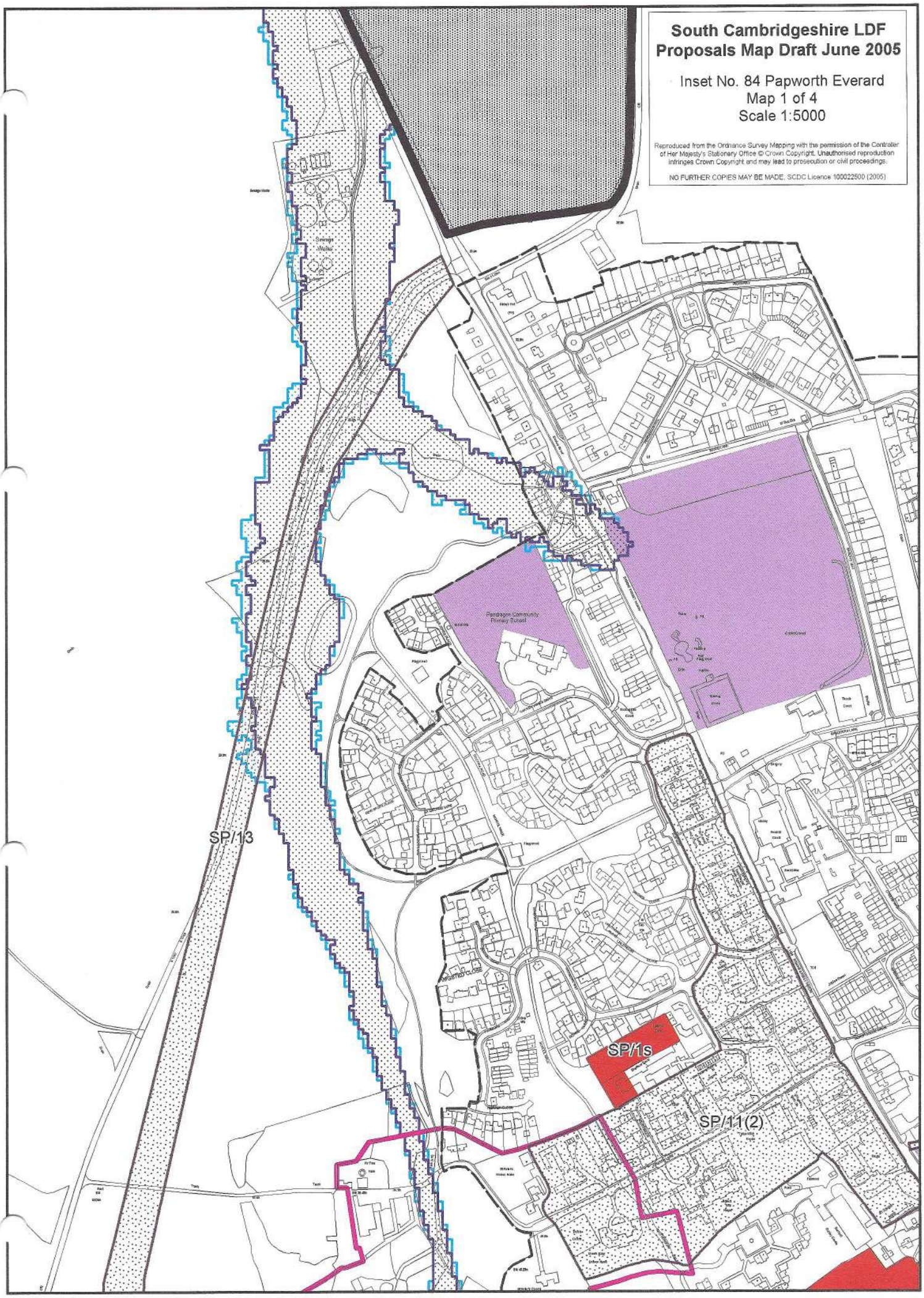
South Cambridgeshire LDF
Proposals Map Draft June 2005
Inset No. 84 Papworth Everard
Map 1 of 4
Scale 1:5000
Reproduced from the Ordnance Survey Mapping with the permission of the Controller of Her Majesty's Stationery Office © Crown Copyright. Unauthorised reproduction infringes Crown Copyright and may lead to prosecution or civil proceedings.
NO FURTHER COPIES MAY BE MADE. SCDC Licence 100022500 (2005)
Pendragon Community Primary School
SP/13
SP/1s
SP/11(2)

South Cambridgeshire LDF Proposals Map Draft June 2005

Inset No. 84 Papworth Everard
Map 2 of 4
Scale 1:5000

Reproduced from the Ordnance Survey Mapping with the permission of the Controller of Her Majesty's Stationery Office © Crown Copyright. Unauthorised reproduction infringes Crown Copyright and may lead to prosecution or civil proceedings.

NO FURTHER COPIES MAY BE MADE. SCDC Licence 100022500 (2005)

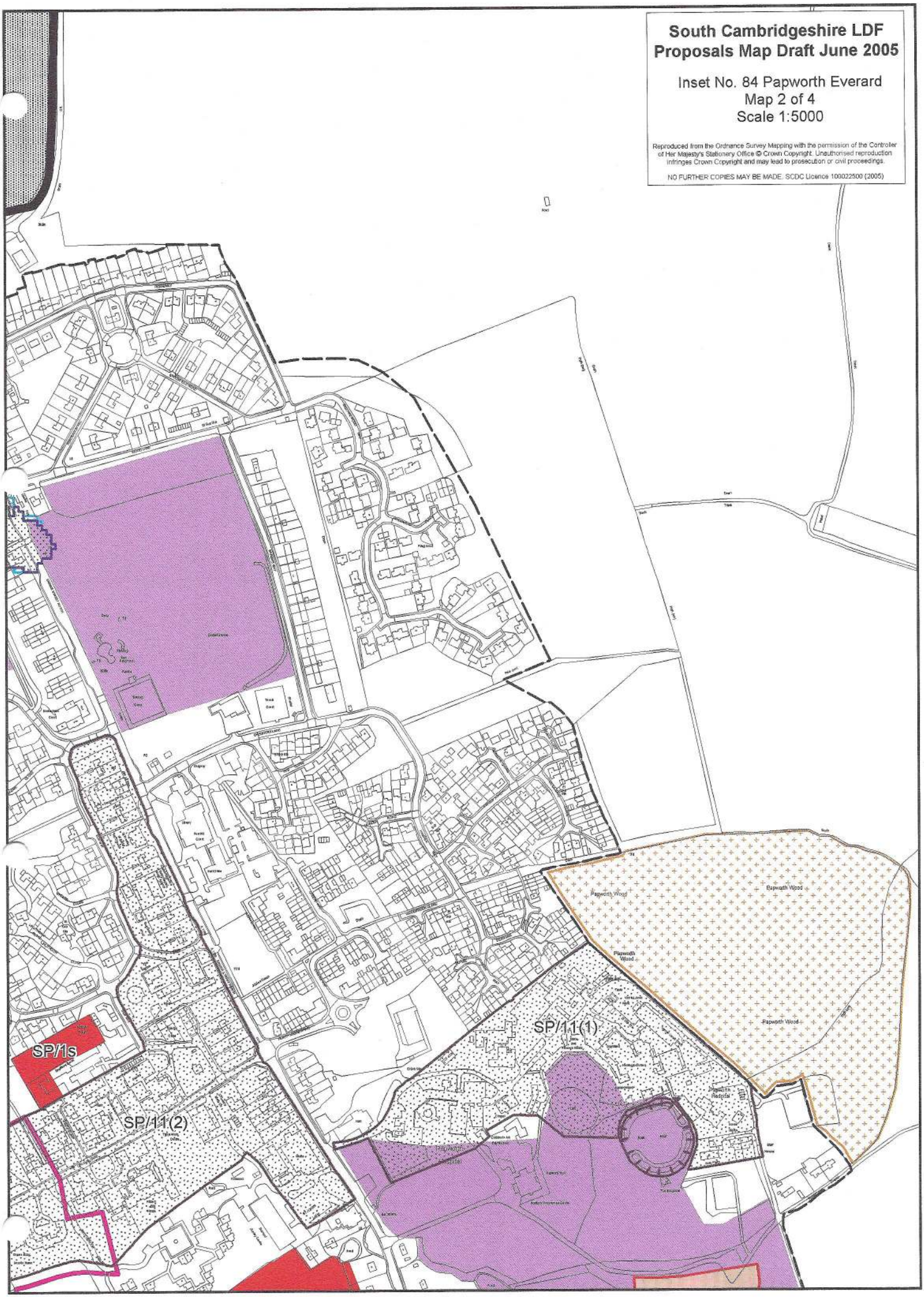

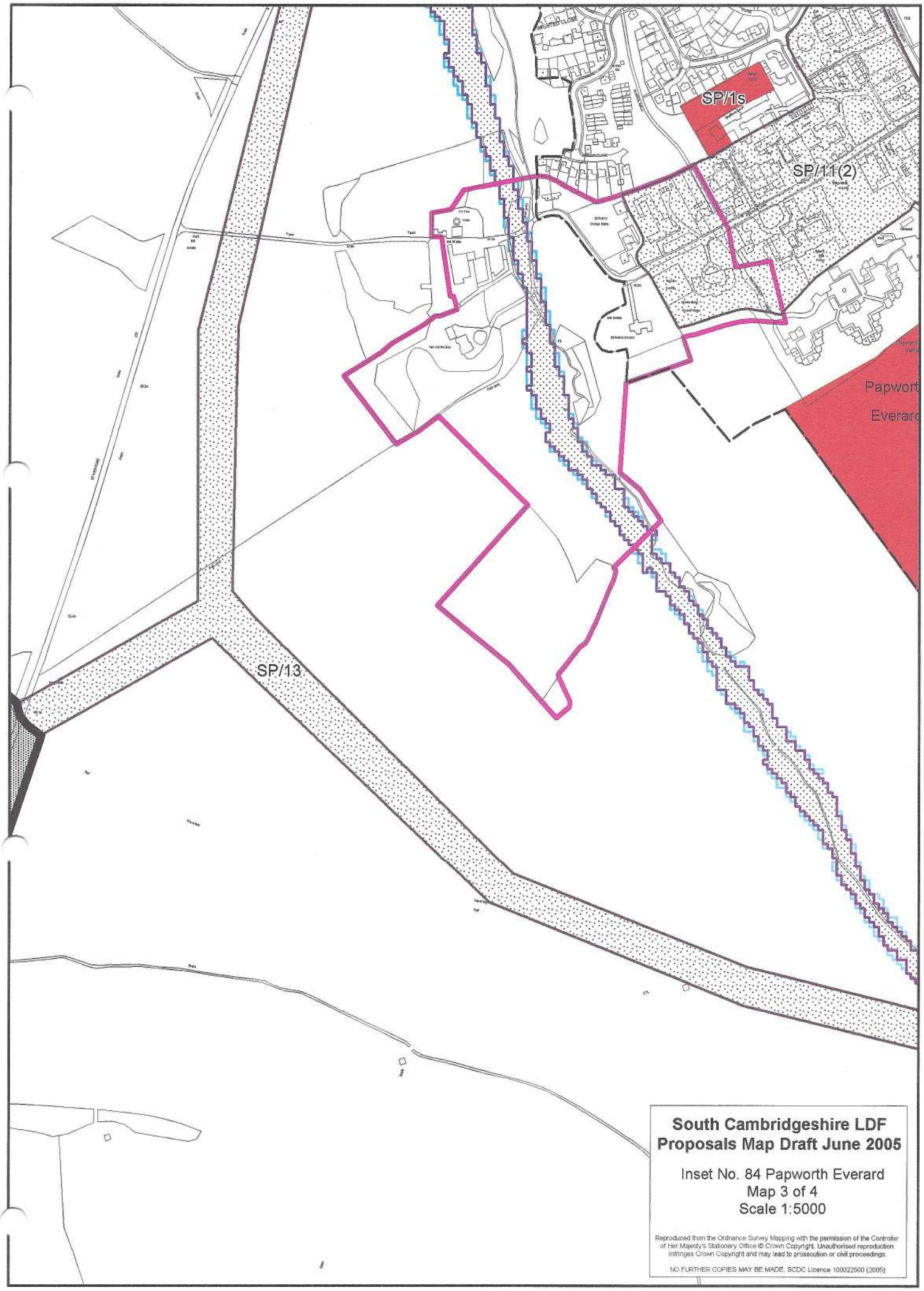

South Cambridgeshire LDF
Proposals Map Draft June 2005

Inset No. 84 Papworth Everard
Map 3 of 4
Scale 1:5000

Reproduced from the Ordnance Survey Mapping with the permission of the Controller of Her Majesty's Stationery Office © Crown Copyright. Unauthorised reproduction infringes Crown Copyright and may lead to prosecution or civil proceedings.

NO FURTHER COPIES MAY BE MADE. SCDC Licence 100022500 (2005)

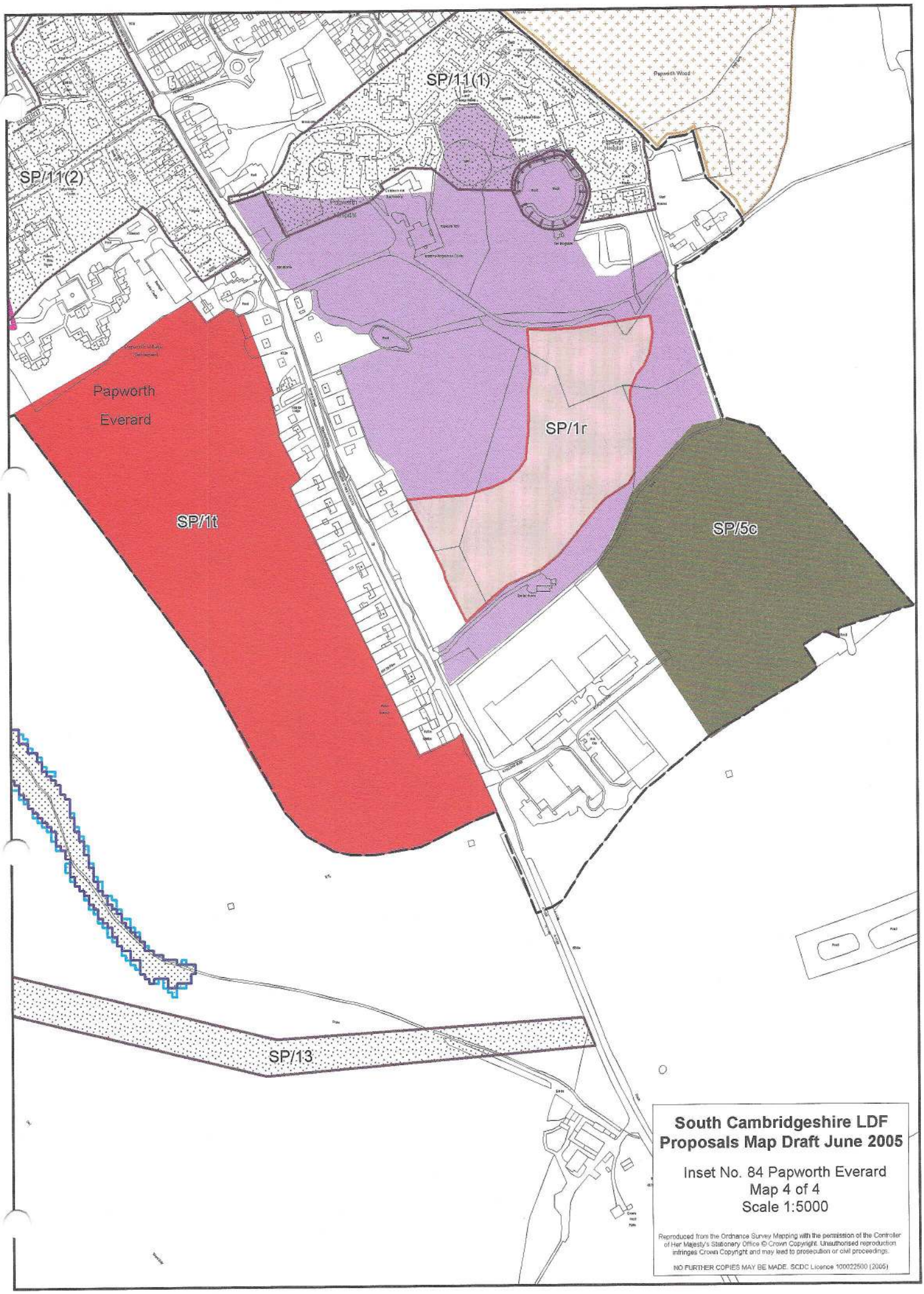

South Cambridgeshire LDF
Proposals Map Draft June 2005

Inset No. 84 Papworth Everard
Map 4 of 4
Scale 1:5000

Reproduced from the Ordnance Survey Mapping with the permission of the Controller of Her Majesty's Stationery Office © Crown Copyright. Unauthorised reproduction infringes Crown Copyright and may lead to prosecution or civil proceedings.

NO FURTHER COPIES MAY BE MADE. SCDC Licence 100022500 (2005)

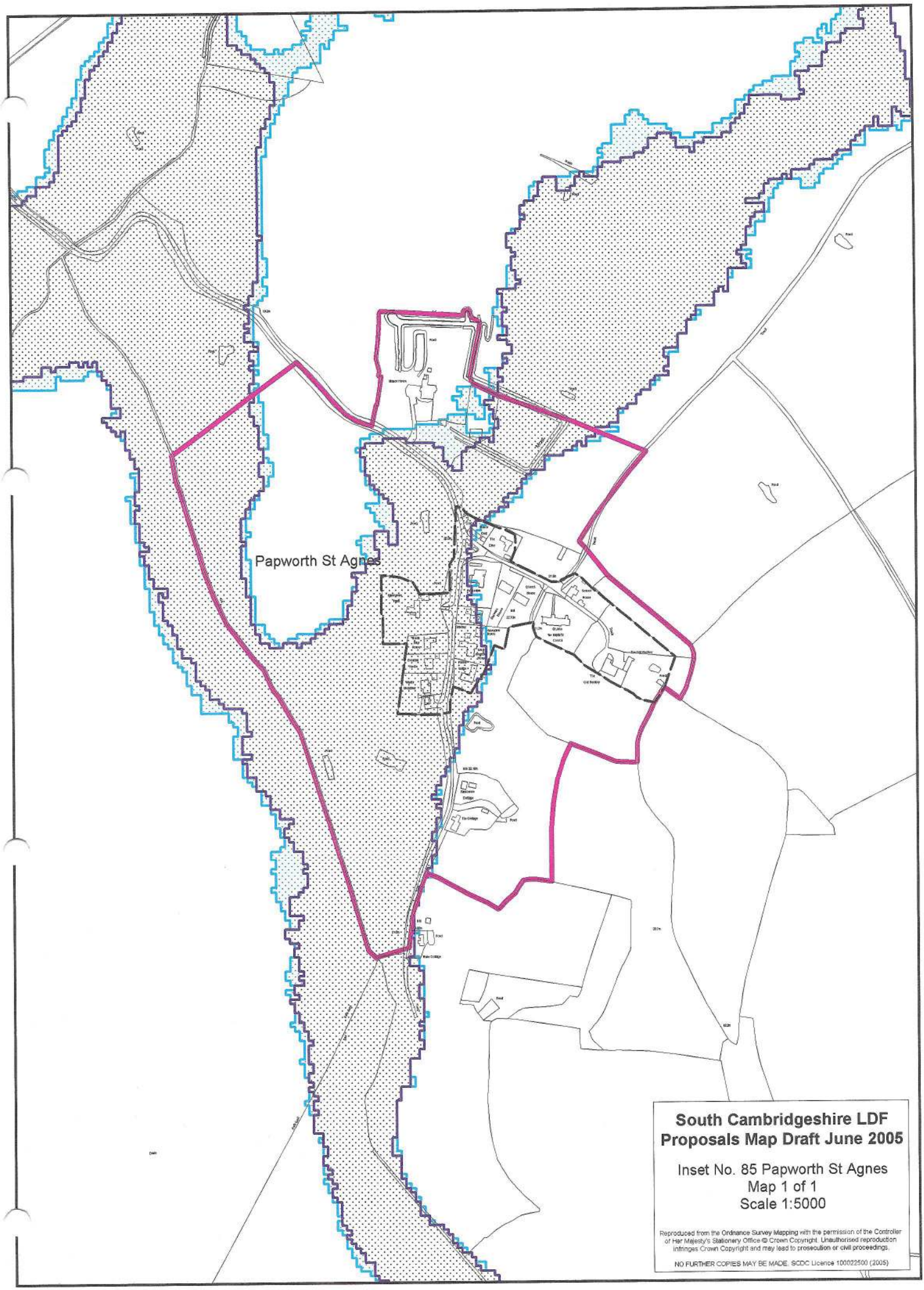

South Cambridgeshire LDF
Proposals Map Draft June 2005

Inset No. 85 Papworth St Agnes
Map 1 of 1
Scale 1:5000

Reproduced from the Ordnance Survey Mapping with the permission of the Controller of Her Majesty's Stationery Office © Crown Copyright. Unauthorised reproduction infringes Crown Copyright and may lead to prosecution or civil proceedings.

NO FURTHER COPIES MAY BE MADE. SCDC Licence 100022500 (2005)

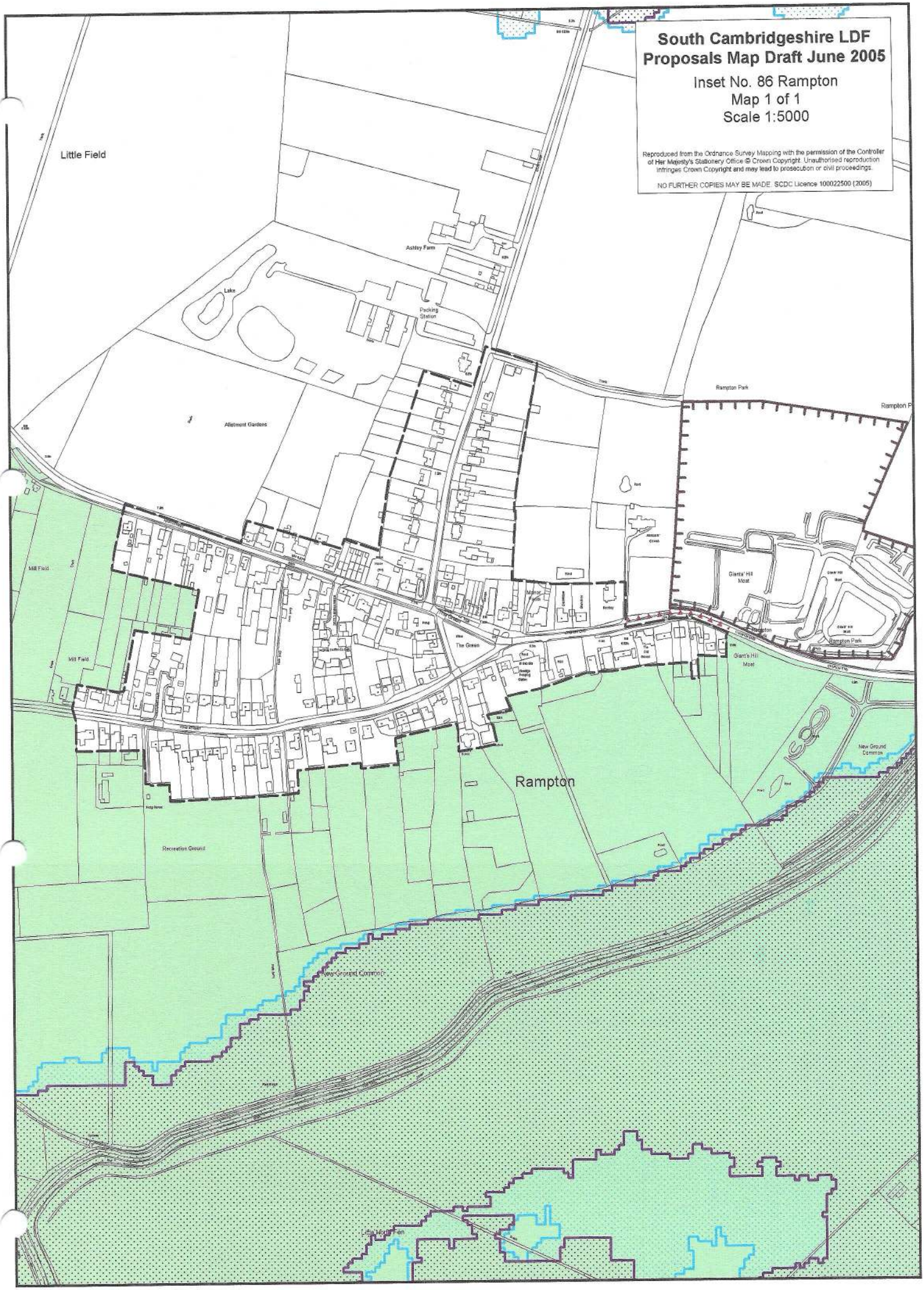
South Cambridgeshire LDF
Proposals Map Draft June 2005
Inset No. 86 Rampton
Map 1 of 1
Scale 1:5000
Reproduced from the Ordnance Survey Mapping with the permission of the Controller of Her Majesty's Stationery Office © Crown Copyright. Unauthorised reproduction infringes Crown Copyright and may lead to prosecution or civil proceedings.
NO FURTHER COPIES MAY BE MADE. SCDC Licence 100022500 (2005)
Little Field
Ashley Farm
Lake
Packing Station
Allotment Gardens
Rampton Park
Mill Field
Mill Field
The Green
Giants' Hill Moat
Giant's Hill Moat
Rampton Park
New Ground Common
Rampton
Recreation Ground
New Ground Common

South Cambridgeshire LDF Proposals Map Draft June 2005

Inset No. 87 Sawston
Map 1 of 3
Scale 1:5000

Reproduced from the Ordnance Survey Mapping with the permission of the Controller of Her Majesty's Stationery Office © Crown Copyright. Unauthorised reproduction infringes Crown Copyright and may lead to prosecution or civil proceedings.

NO FURTHER COPIES MAY BE MADE. SCDC Licence 100022500 (2005)

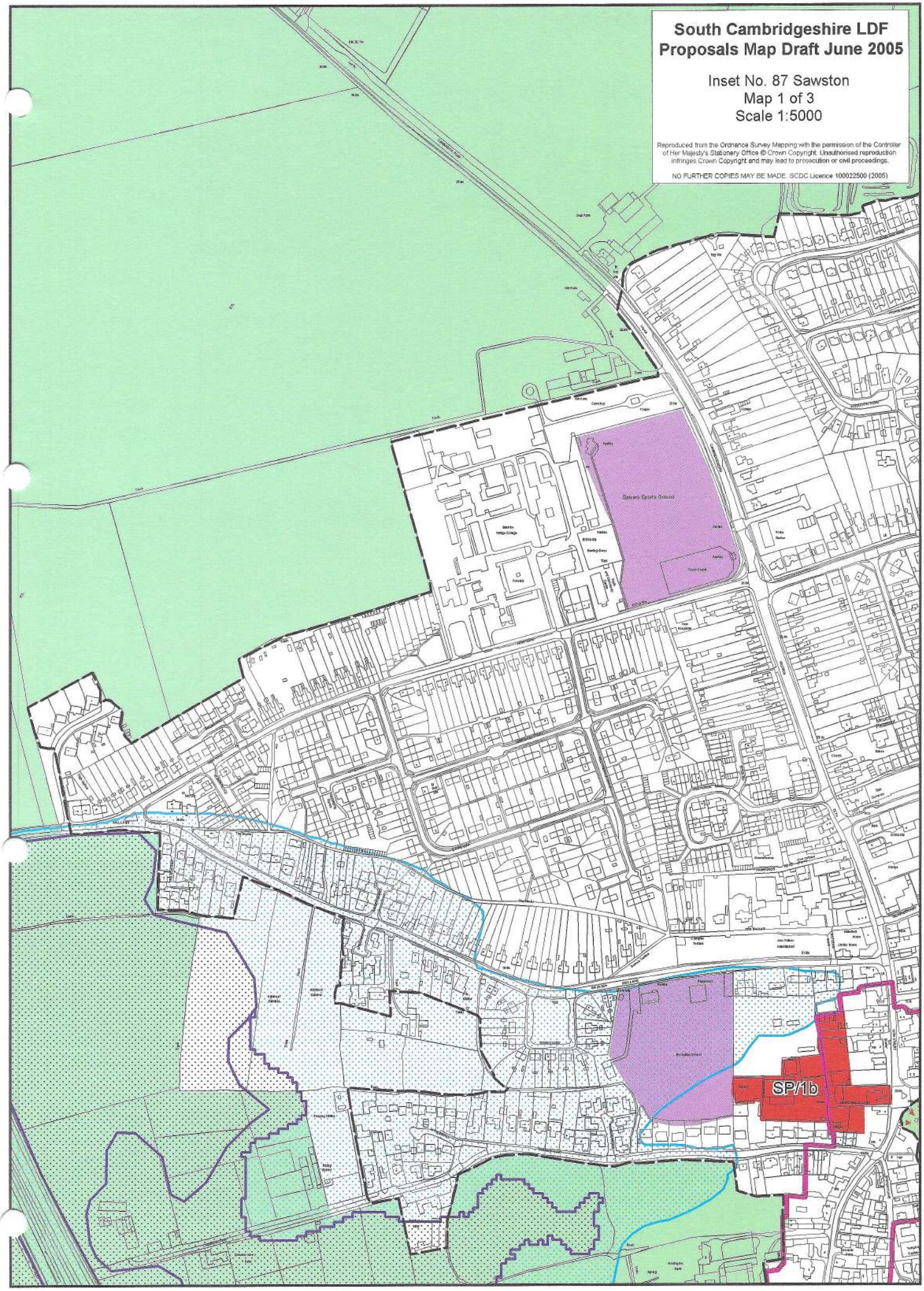

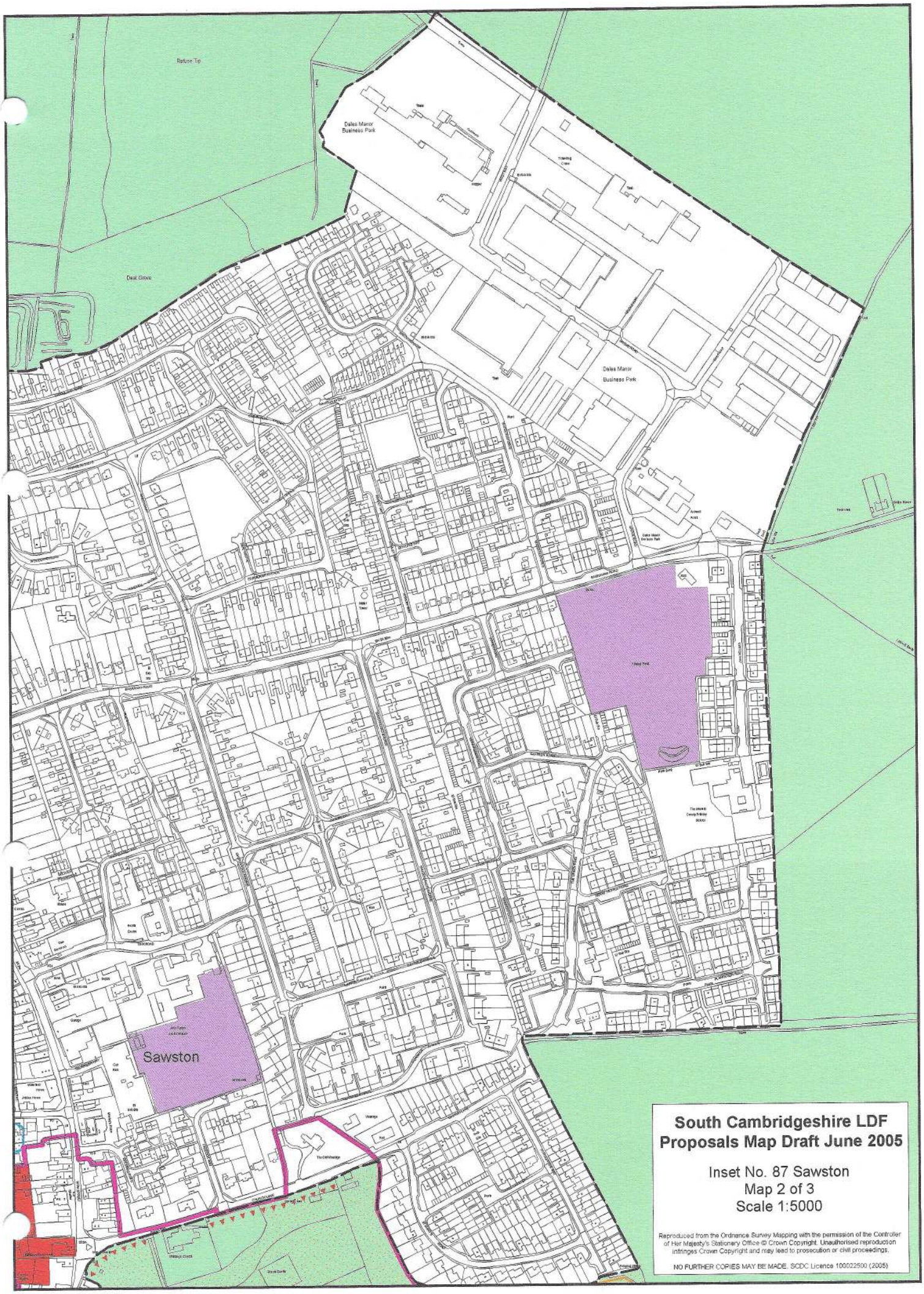

South Cambridgeshire LDF Proposals Map Draft June 2005

Inset No. 87 Sawston
Map 2 of 3
Scale 1:5000

Reproduced from the Ordnance Survey Mapping with the permission of the Controller of Her Majesty's Stationery Office © Crown Copyright. Unauthorised reproduction infringes Crown Copyright and may lead to prosecution or civil proceedings.

NO FURTHER COPIES MAY BE MADE. SCDC Licence 100022500 (2005)

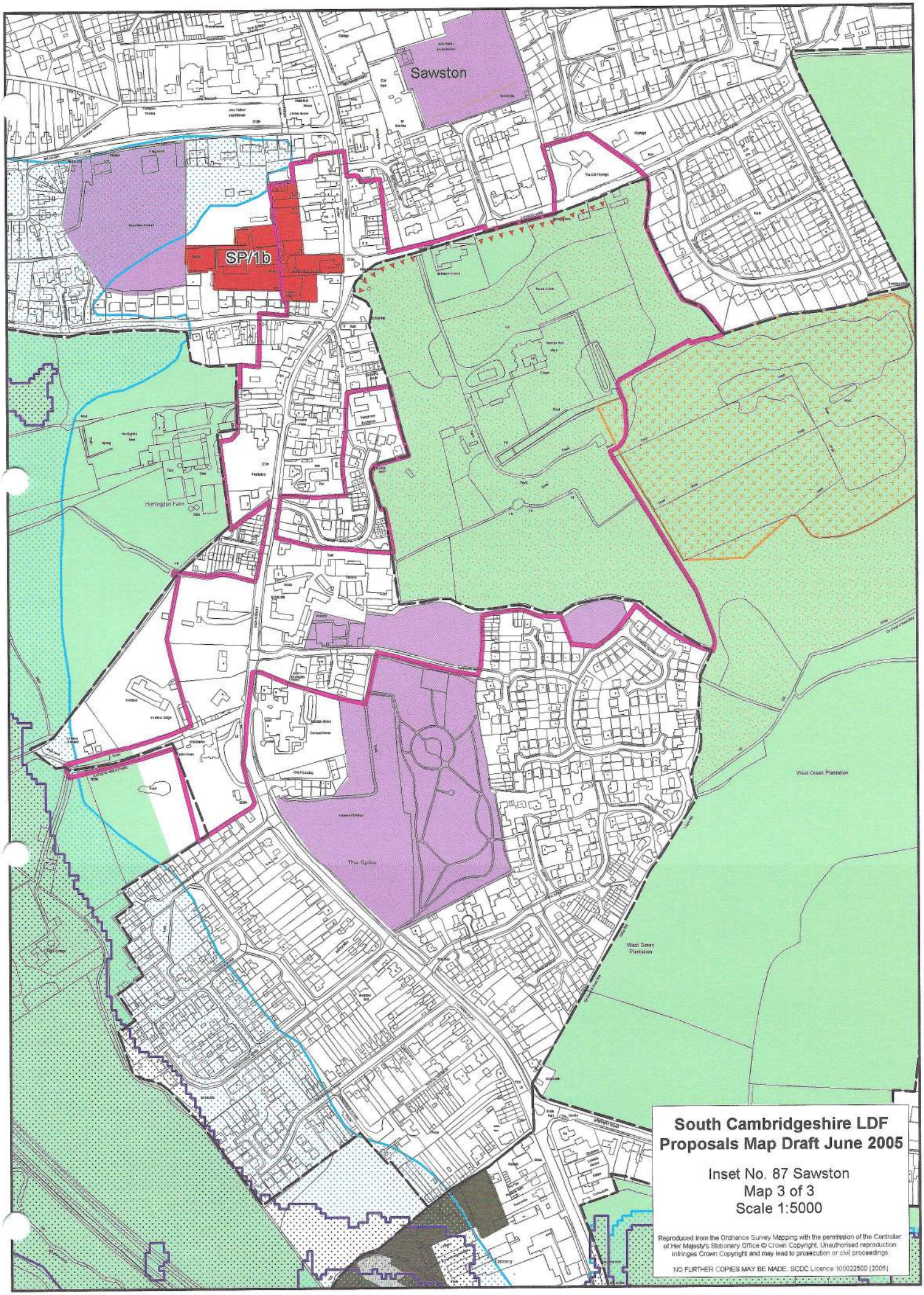

South Cambridgeshire LDF
Proposals Map Draft June 2005

Inset No. 87 Sawston
Map 3 of 3
Scale 1:5000

Reproduced from the Ordnance Survey Mapping with the permission of the Controller of Her Majesty's Stationery Office © Crown Copyright. Unauthorised reproduction infringes Crown Copyright and may lead to prosecution or civil proceedings.

NO FURTHER COPIES MAY BE MADE. SCDC Licence 100022500 (2005)

South Cambridgeshire LDF
Proposals Map Draft June 2005

Inset No. 88 Sawston, Spicers
Map 1 of 1
Scale 1:5000

Reproduced from the Ordnance Survey Mapping with the permission of the Controller of Her Majesty's Stationery Office © Crown Copyright. Unauthorised reproduction infringes Crown Copyright and may lead to prosecution or civil proceedings.

NO FURTHER COPIES MAY BE MADE. SCDC Licence 100022500 (2005)

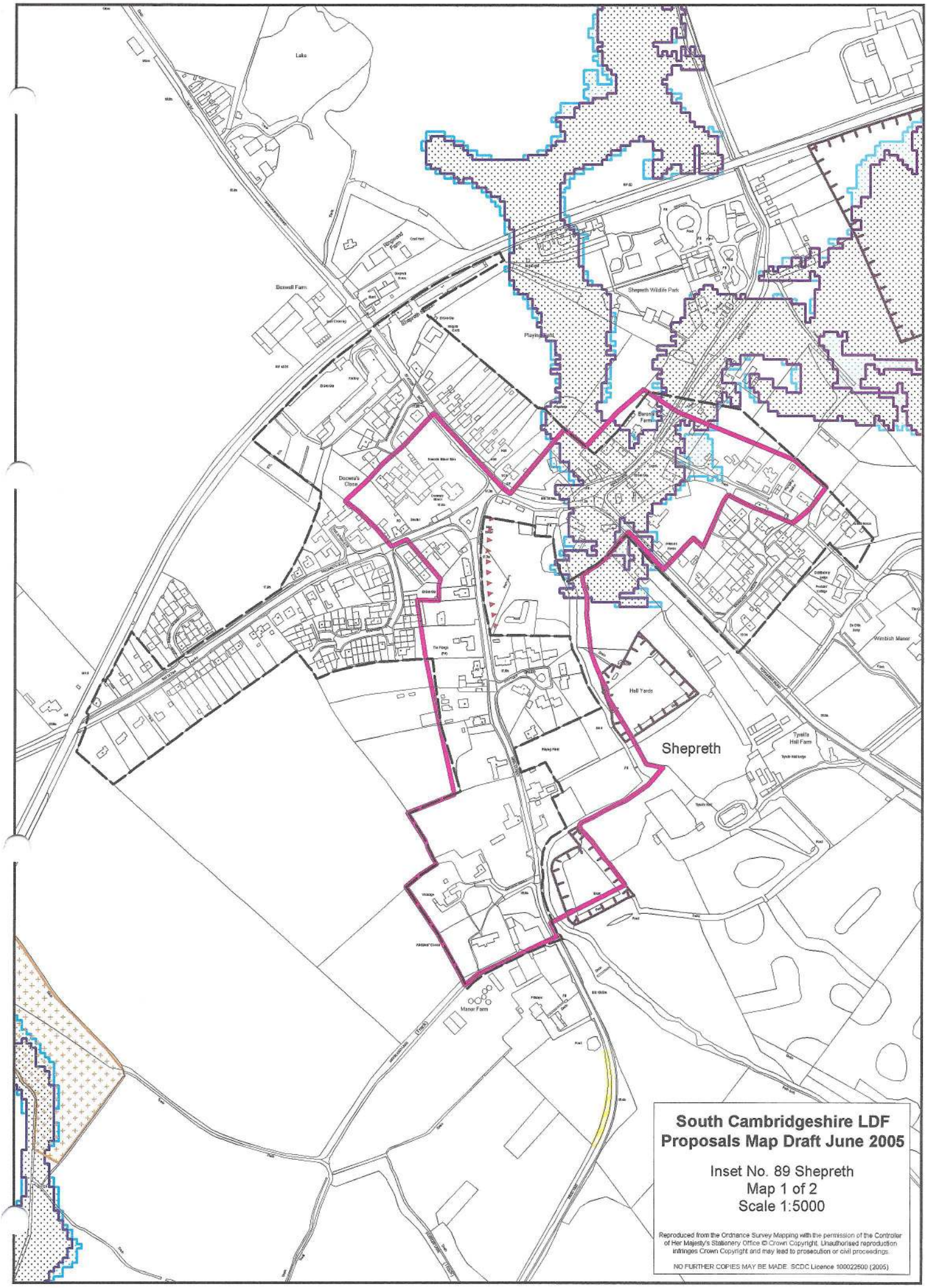

South Cambridgeshire LDF
Proposals Map Draft June 2005

Inset No. 89 Shepreth
Map 1 of 2
Scale 1:5000

Reproduced from the Ordnance Survey Mapping with the permission of the Controller of Her Majesty's Stationery Office © Crown Copyright. Unauthorised reproduction infringes Crown Copyright and may lead to prosecution or civil proceedings.

NO FURTHER COPIES MAY BE MADE. SCDC Licence 100022500 (2005)

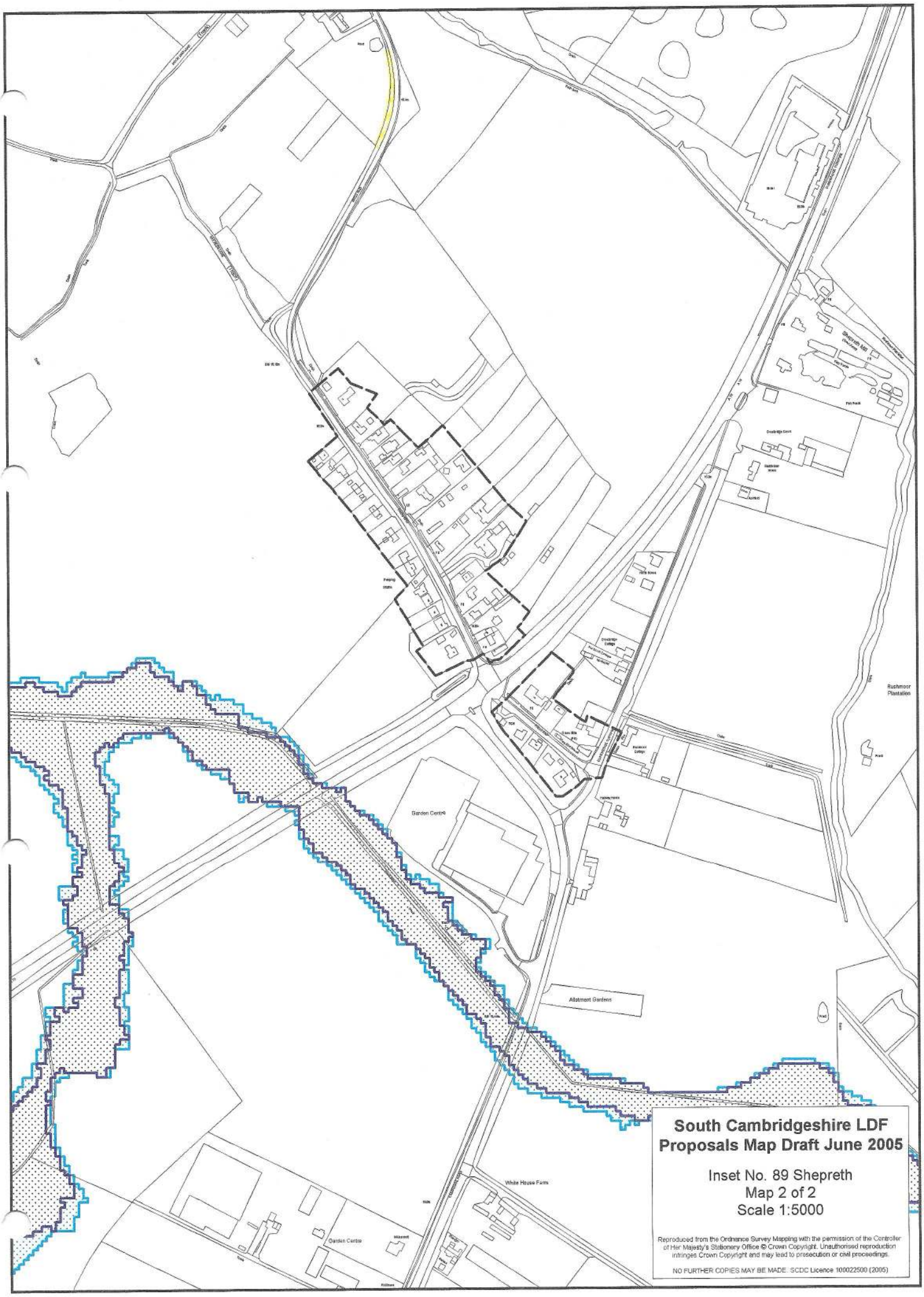

South Cambridgeshire LDF
Proposals Map Draft June 2005

Inset No. 89 Shepreth
Map 2 of 2
Scale 1:5000

Reproduced from the Ordnance Survey Mapping with the permission of the Controller of Her Majesty's Stationery Office © Crown Copyright. Unauthorised reproduction infringes Crown Copyright and may lead to prosecution or civil proceedings.

NO FURTHER COPIES MAY BE MADE. SCDC Licence 100022500 (2005)

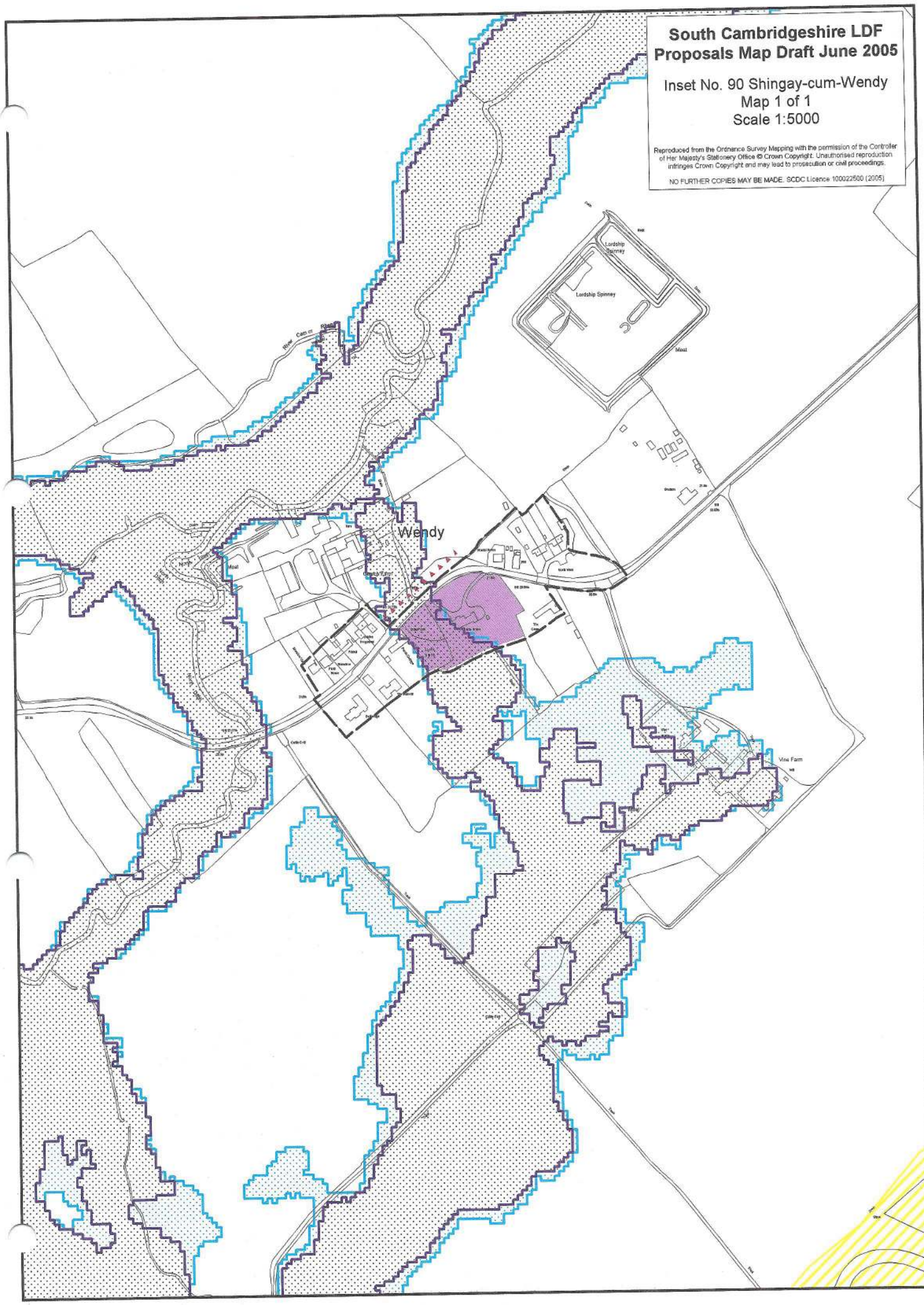
South Cambridgeshire LDF
Proposals Map Draft June 2005
Inset No. 90 Shingay-cum-Wendy
Map 1 of 1
Scale 1:5000
Reproduced from the Ordnance Survey Mapping with the permission of the Controller of Her Majesty's Stationery Office © Crown Copyright. Unauthorised reproduction infringes Crown Copyright and may lead to prosecution or civil proceedings.
NO FURTHER COPIES MAY BE MADE. SCDC Licence 100022500 (2005)
Wendy
Lordship Spinney
Vine Farm

South Cambridgeshire LDF
Proposals Map Draft June 2005

Inset No. 91 Shudy Camps
Map 1 of 2
Scale 1:5000

Reproduced from the Ordnance Survey Mapping with the permission of the Controller of Her Majesty's Stationery Office © Crown Copyright. Unauthorised reproduction infringes Crown Copyright and may lead to prosecution or civil proceedings.

NO FURTHER COPIES MAY BE MADE. SCDC Licence 100022500 (2005)

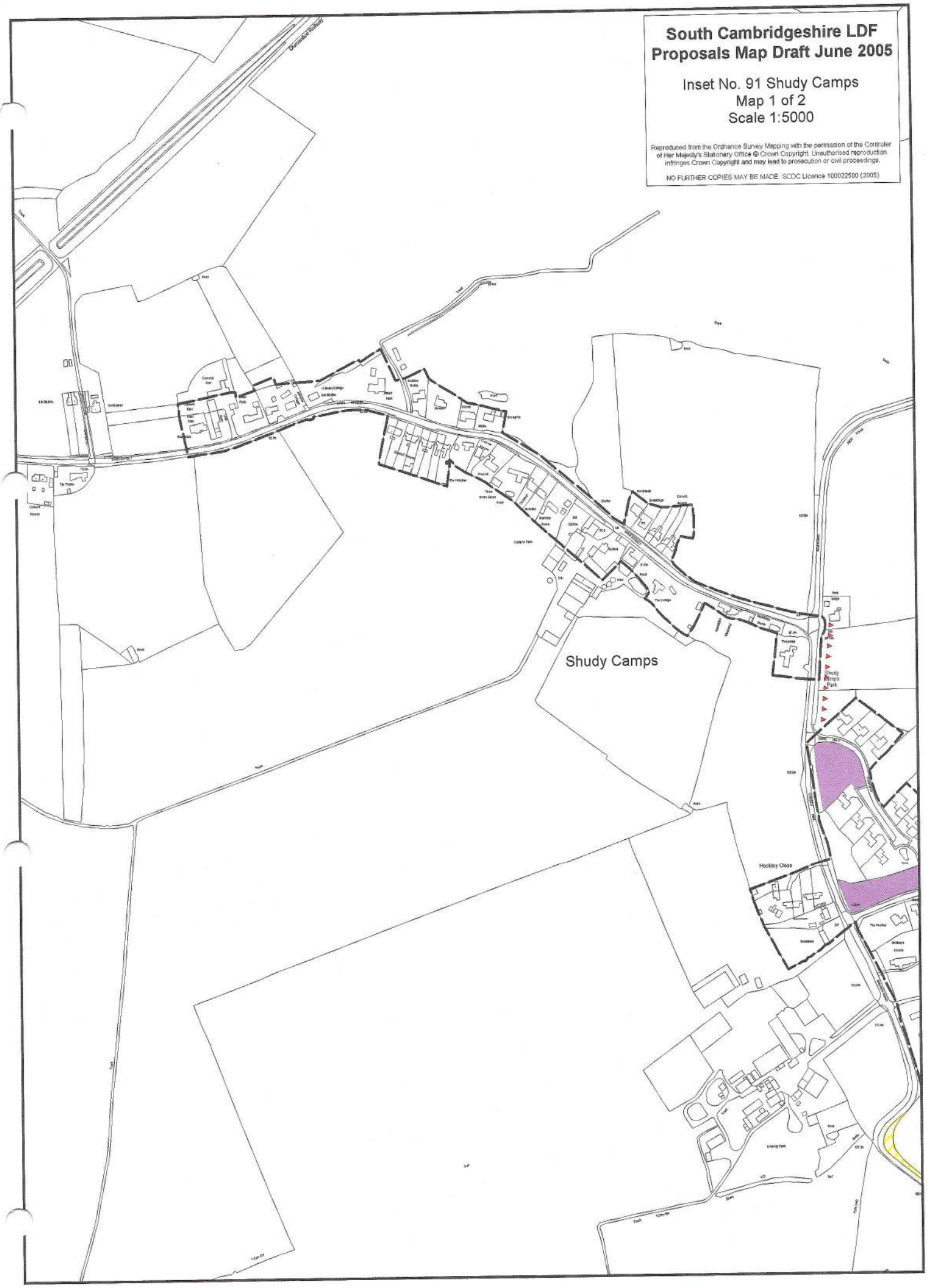

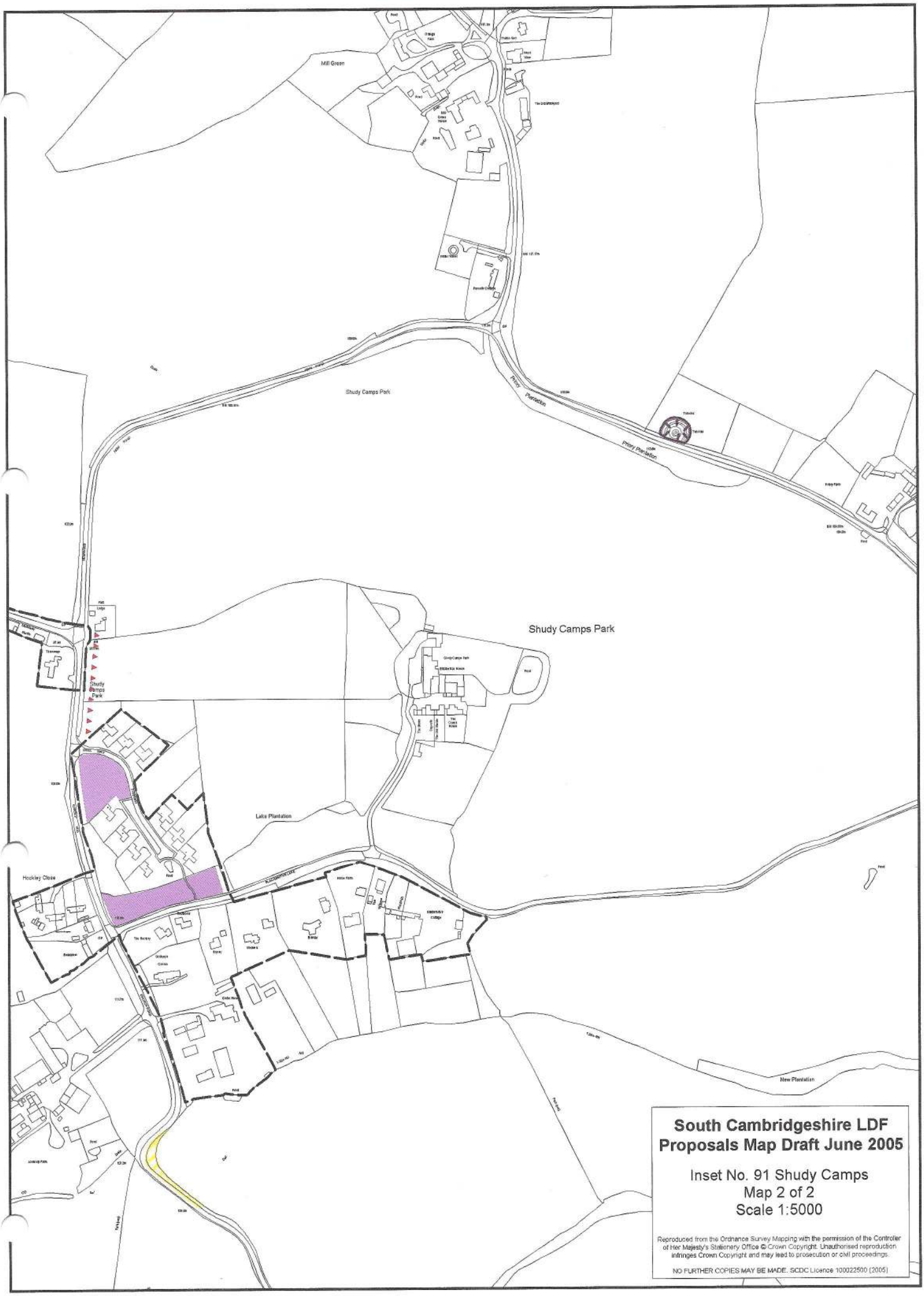

South Cambridgeshire LDF Proposals Map Draft June 2005

Inset No. 91 Shudy Camps
Map 2 of 2
Scale 1:5000

Reproduced from the Ordnance Survey Mapping with the permission of the Controller of Her Majesty's Stationery Office © Crown Copyright. Unauthorised reproduction infringes Crown Copyright and may lead to prosecution or civil proceedings.

NO FURTHER COPIES MAY BE MADE. SCDC Licence 100022500 (2005)

South Cambridgeshire LDF
Proposals Map Draft June 2005

Inset No. 92 Six Mile Bottom
Map 1 of 1
Scale 1:5000

Reproduced from the Ordnance Survey Mapping with the permission of the Controller of Her Majesty's Stationery Office © Crown Copyright. Unauthorised reproduction infringes Crown Copyright and may lead to prosecution or civil proceedings.

NO FURTHER COPIES MAY BE MADE. SCDC Licence 100022500 [2005]

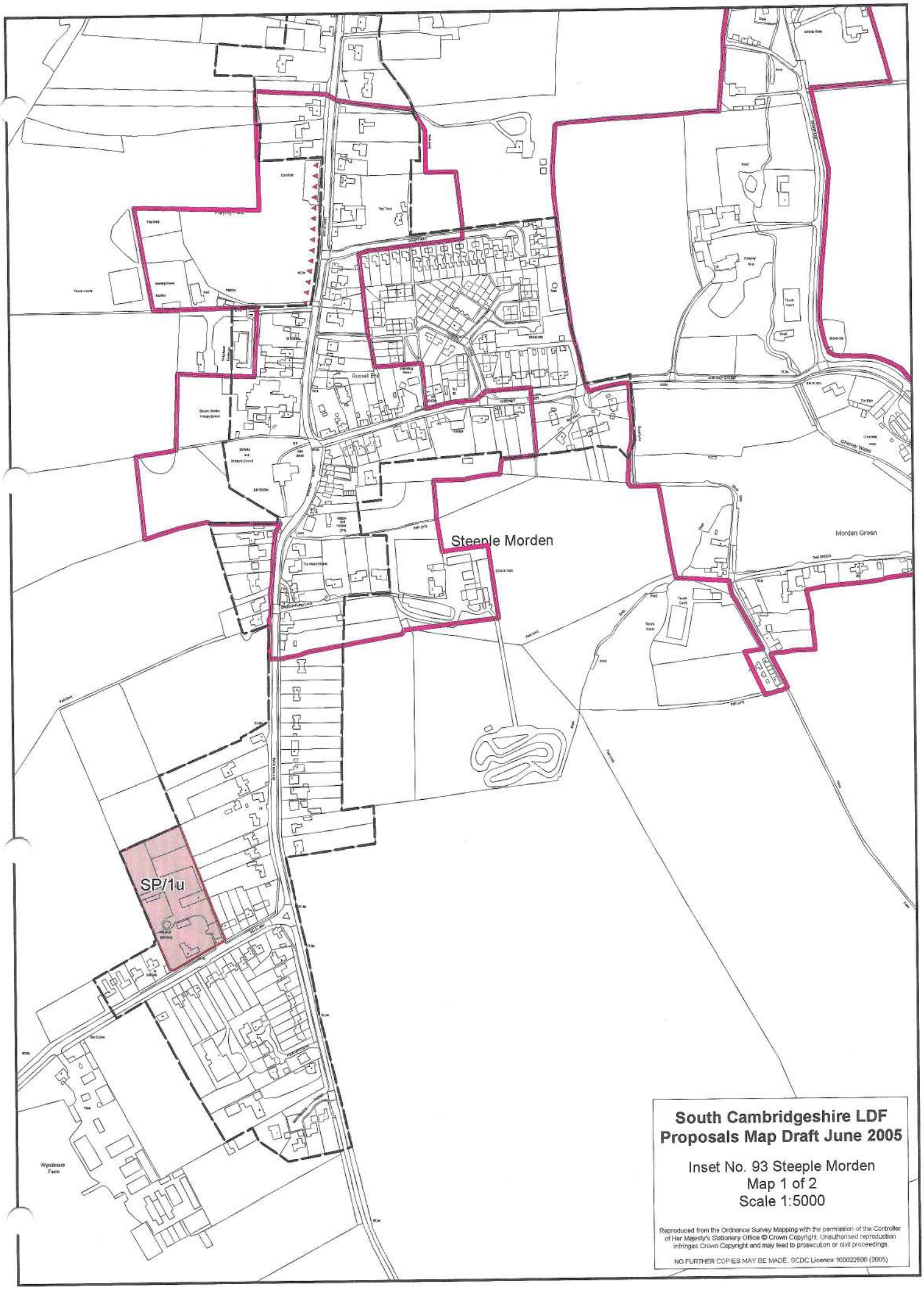

South Cambridgeshire LDF
Proposals Map Draft June 2005

Inset No. 93 Steeple Morden
Map 1 of 2
Scale 1:5000

Reproduced from the Ordnance Survey Mapping with the permission of the Controller of Her Majesty's Stationery Office © Crown Copyright. Unauthorised reproduction infringes Crown Copyright and may lead to prosecution or civil proceedings.

NO FURTHER COPIES MAY BE MADE. SCDC Licence 100022500 (2005)

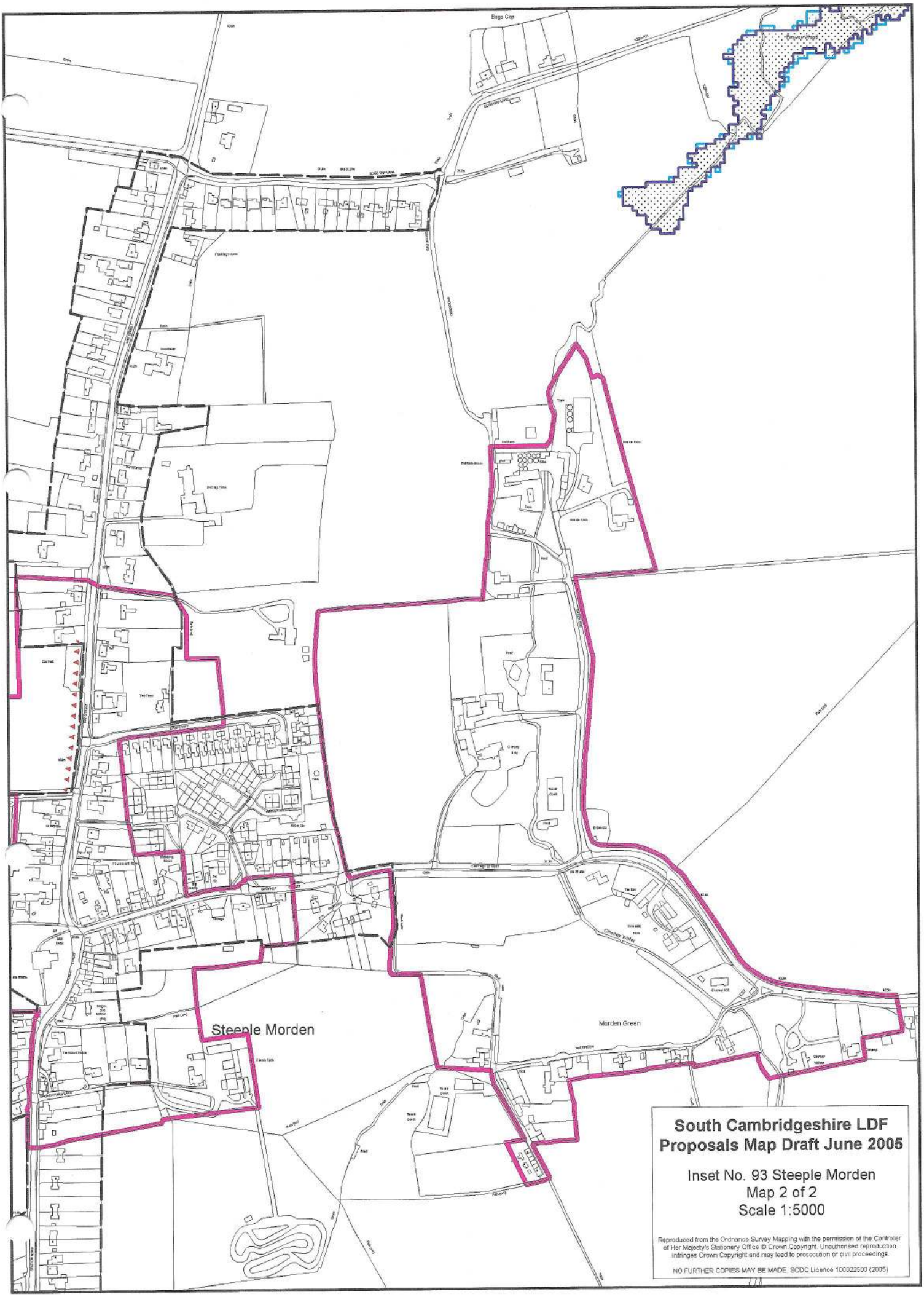

South Cambridgeshire LDF
Proposals Map Draft June 2005

Inset No. 93 Steeple Morden
Map 2 of 2
Scale 1:5000

Reproduced from the Ordnance Survey Mapping with the permission of the Controller of Her Majesty's Stationery Office © Crown Copyright. Unauthorised reproduction infringes Crown Copyright and may lead to prosecution or civil proceedings.

NO FURTHER COPIES MAY BE MADE. SCDC Licence 100022500 (2005)

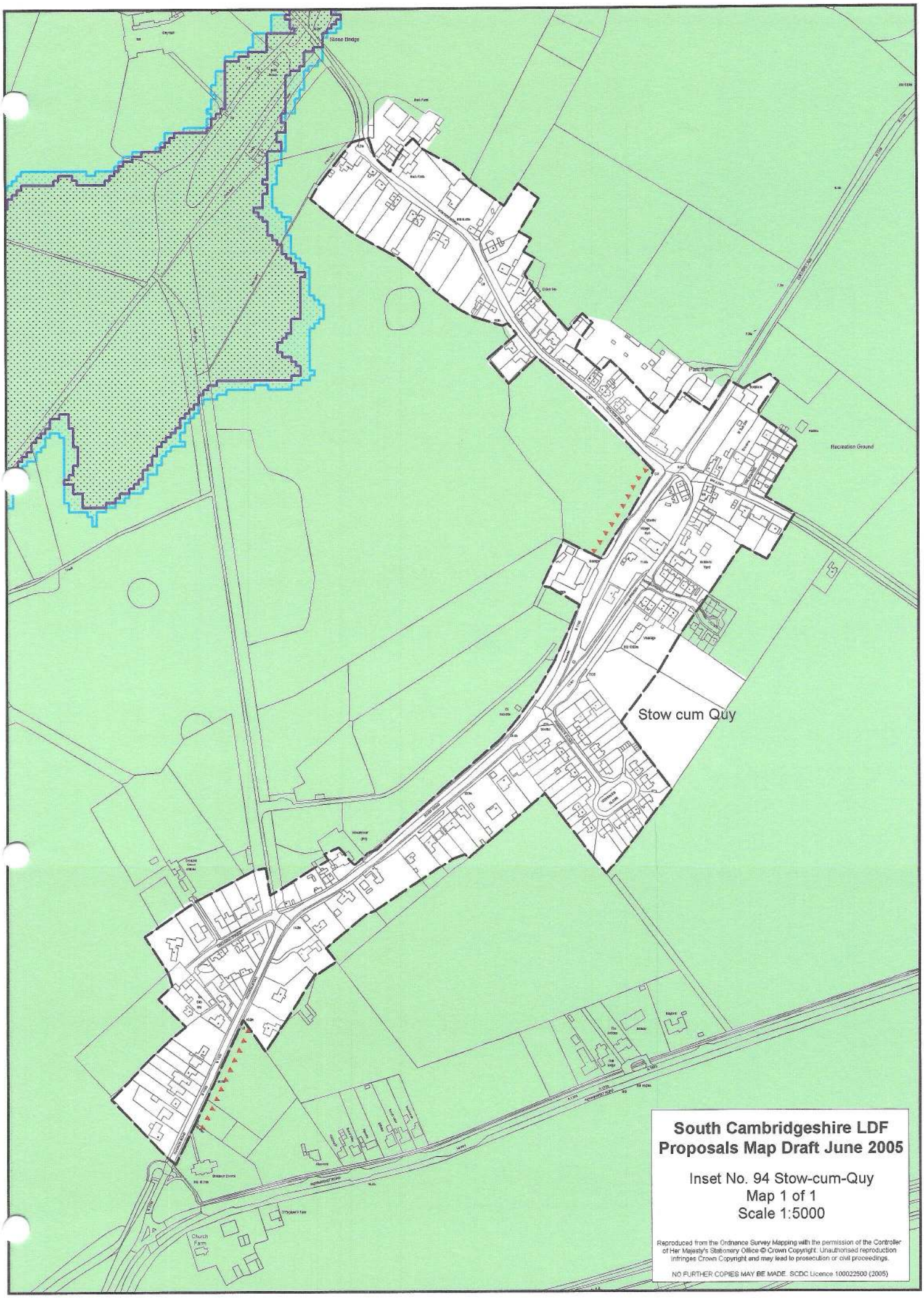

South Cambridgeshire LDF
Proposals Map Draft June 2005

Inset No. 94 Stow-cum-Quy
Map 1 of 1
Scale 1:5000

Reproduced from the Ordnance Survey Mapping with the permission of the Controller of Her Majesty's Stationery Office © Crown Copyright. Unauthorised reproduction infringes Crown Copyright and may lead to prosecution or civil proceedings.

NO FURTHER COPIES MAY BE MADE. SCDC Licence 100022500 (2005)

South Cambridgeshire LDF Proposals Map Draft June 2005

Inset No. 95 Streetly End
Map 1 of 1
Scale 1:5000

Reproduced from the Ordnance Survey Mapping with the permission of the Controller of Her Majesty's Stationery Office © Crown Copyright. Unauthorised reproduction infringes Crown Copyright and may lead to prosecution or civil proceedings.

NO FURTHER COPIES MAY BE MADE. SCDC Licence 100022500 (2005)

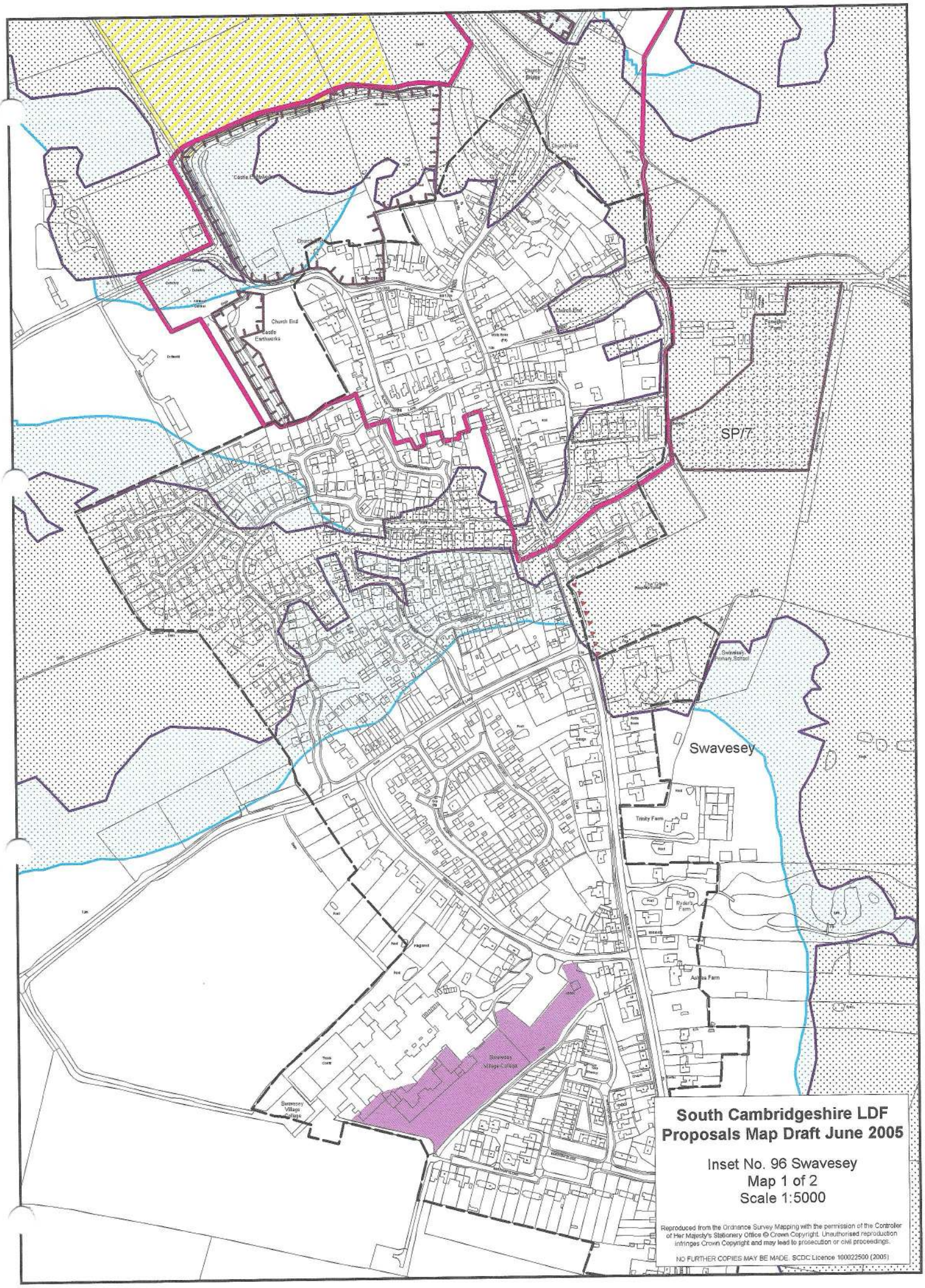

South Cambridgeshire LDF
Proposals Map Draft June 2005

Inset No. 96 Swavesey
Map 1 of 2
Scale 1:5000

Reproduced from the Ordnance Survey Mapping with the permission of the Controller of Her Majesty's Stationery Office © Crown Copyright. Unauthorised reproduction infringes Crown Copyright and may lead to prosecution or civil proceedings.

NO FURTHER COPIES MAY BE MADE. SCDC Licence 100022500 (2005)

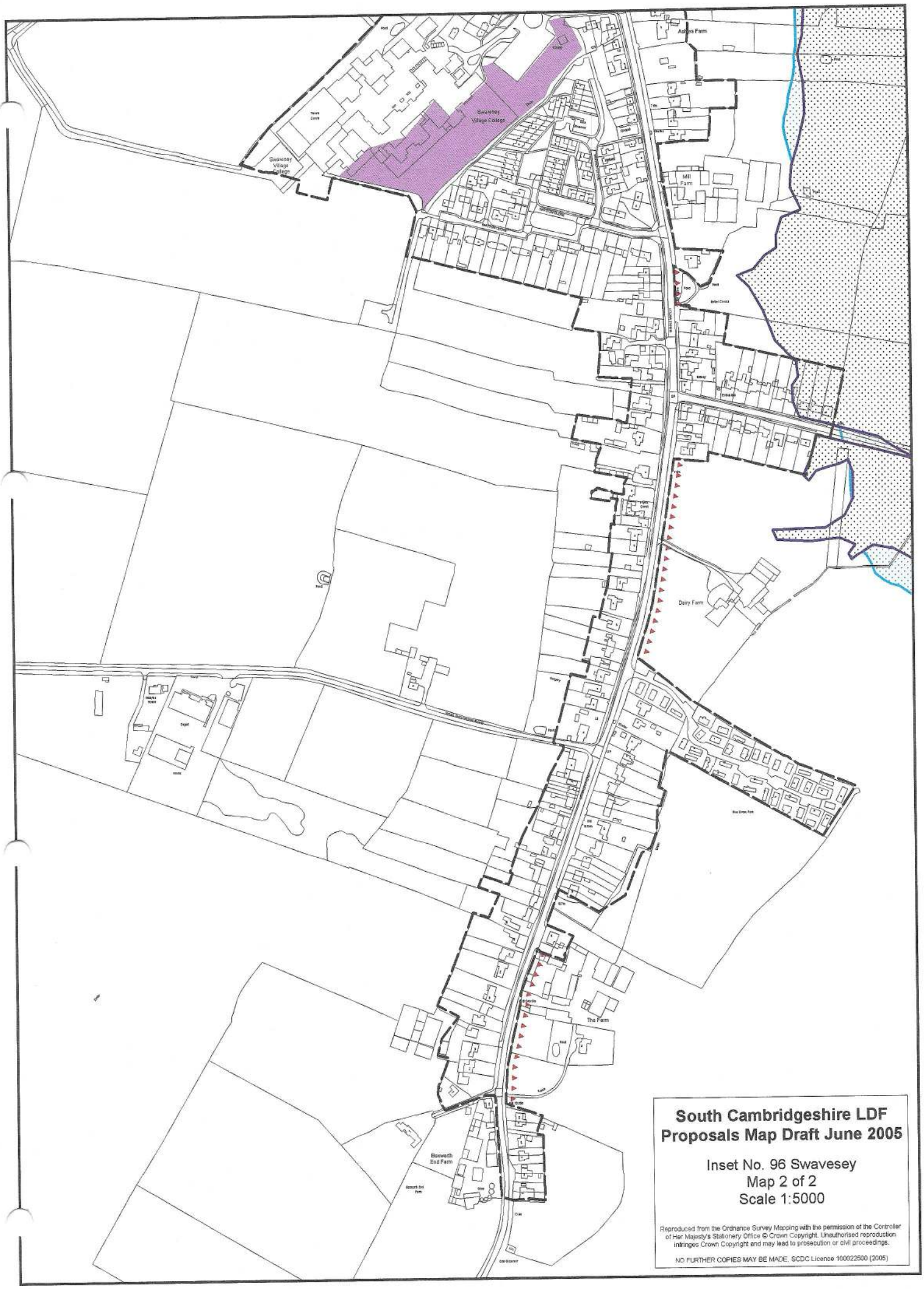

South Cambridgeshire LDF
Proposals Map Draft June 2005

Inset No. 96 Swavesey
Map 2 of 2
Scale 1:5000

Reproduced from the Ordnance Survey Mapping with the permission of the Controller of Her Majesty's Stationery Office © Crown Copyright. Unauthorised reproduction infringes Crown Copyright and may lead to prosecution or civil proceedings.

NO FURTHER COPIES MAY BE MADE. SCDC Licence 100022500 (2005)

South Cambridgeshire LDF
Proposals Map Draft June 2005

Inset No. 97 Swavesey
Buckingway Business Park
Map 1 of 1
Scale 1:5000

Reproduced from the Ordnance Survey Mapping with the permission of the Controller of Her Majesty's Stationery Office © Crown Copyright. Unauthorised reproduction infringes Crown Copyright and may lead to prosecution or civil proceedings.

NO FURTHER COPIES MAY BE MADE. SCDC Licence 100022500 (2005)

South Cambridgeshire LDF Proposals Map Draft June 2005

Inset No. 98 Tadlow
Map 1 of 1
Scale 1:5000

Reproduced from the Ordnance Survey Mapping with the permission of the Controller of Her Majesty's Stationery Office © Crown Copyright. Unauthorised reproduction infringes Crown Copyright and may lead to prosecution or civil proceedings.

NO FURTHER COPIES MAY BE MADE. SCDC Licence 100022500 (2005)

South Cambridgeshire LDF Proposals Map Draft June 2005

Inset No. 99 Teversham
Map 1 of 1
Scale 1:5000

Reproduced from the Ordnance Survey Mapping with the permission of the Controller of Her Majesty's Stationery Office © Crown Copyright. Unauthorised reproduction infringes Crown Copyright and may lead to prosecution or civil proceedings.

NO FURTHER COPIES MAY BE MADE. SCDC Licence 100022500 (2005)

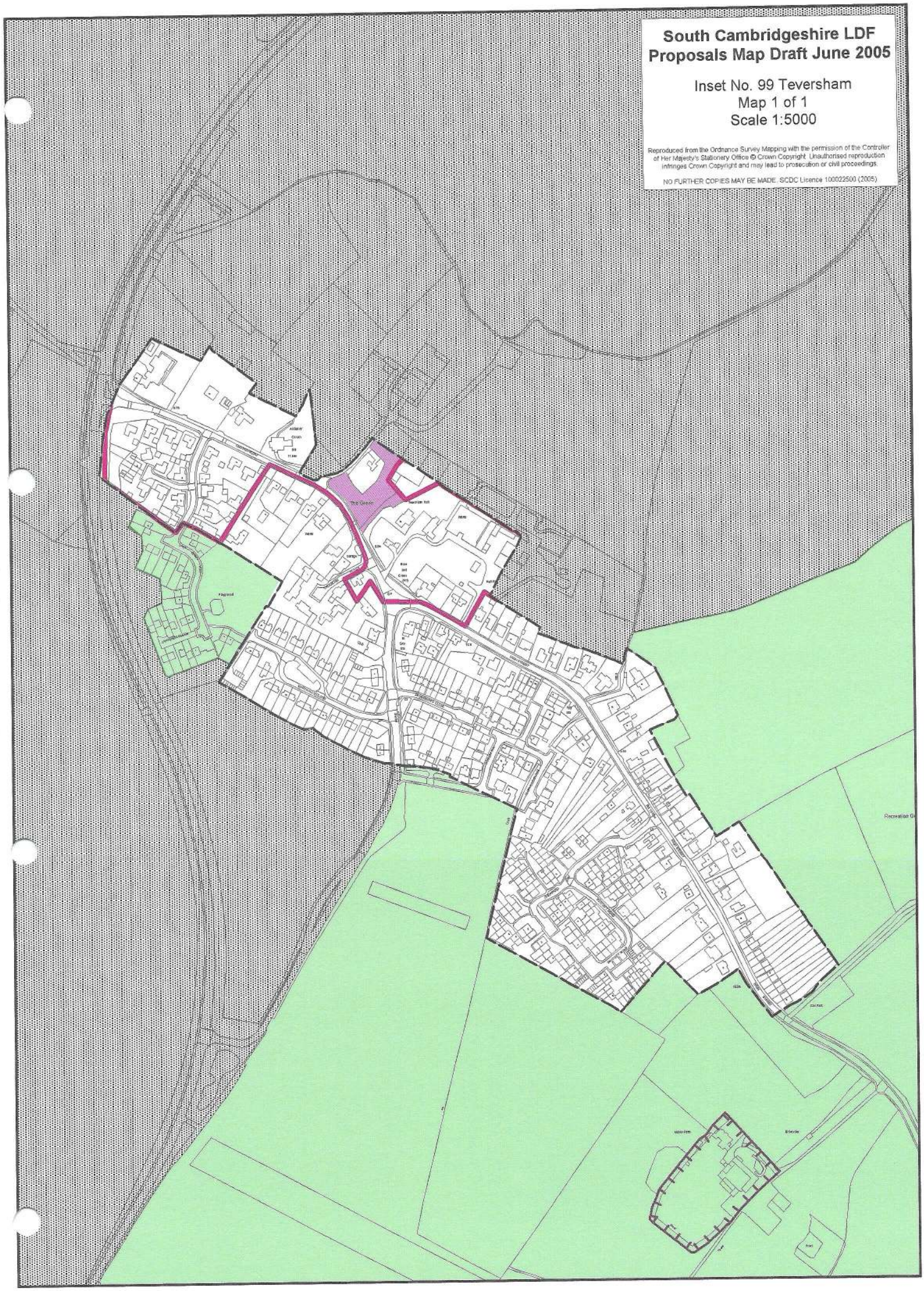

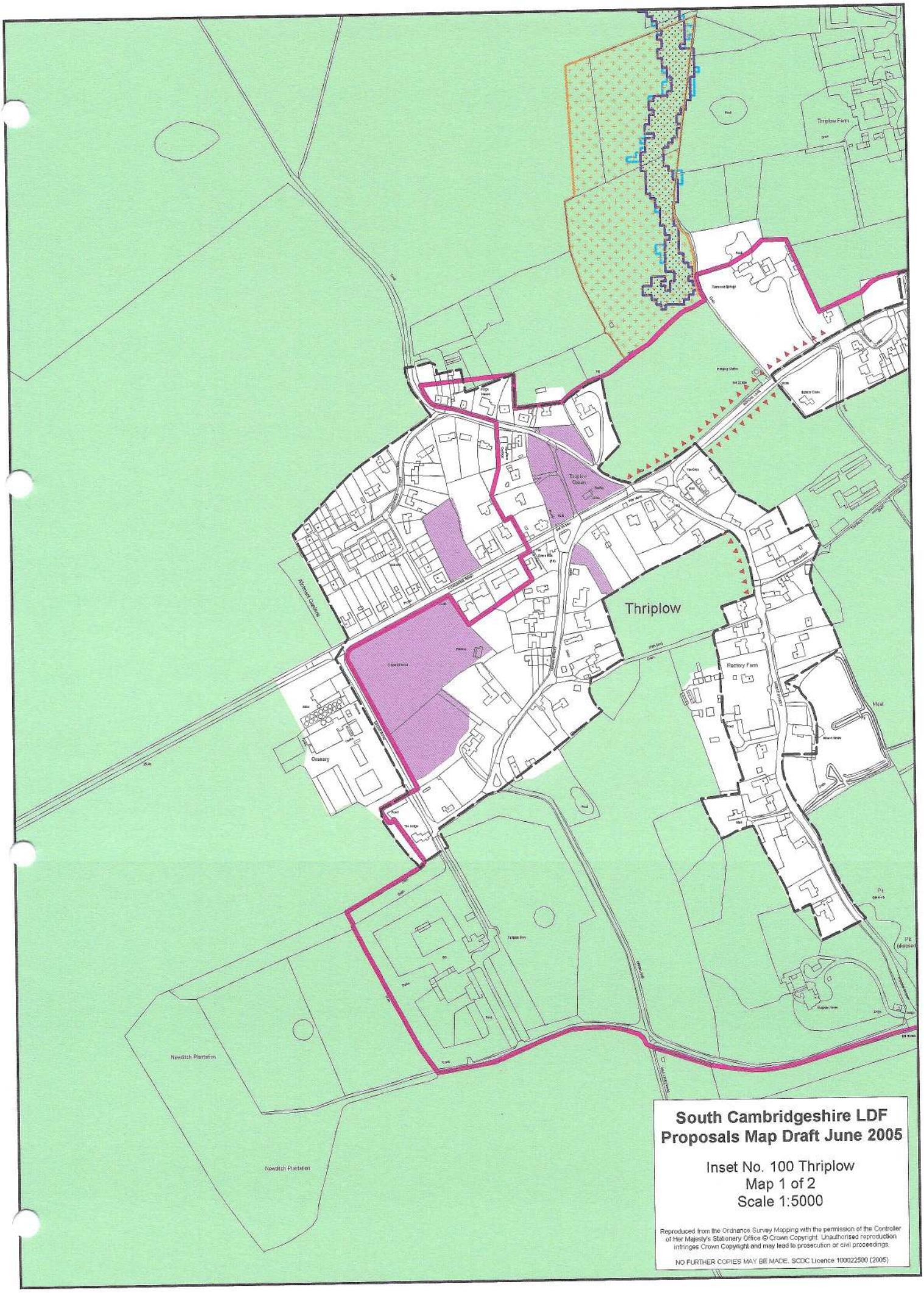

South Cambridgeshire LDF
Proposals Map Draft June 2005

Inset No. 100 Thriplow
Map 1 of 2
Scale 1:5000

Reproduced from the Ordnance Survey Mapping with the permission of the Controller of Her Majesty's Stationery Office © Crown Copyright. Unauthorised reproduction infringes Crown Copyright and may lead to prosecution or civil proceedings.

NO FURTHER COPIES MAY BE MADE. SCDC Licence 100022500 (2005)

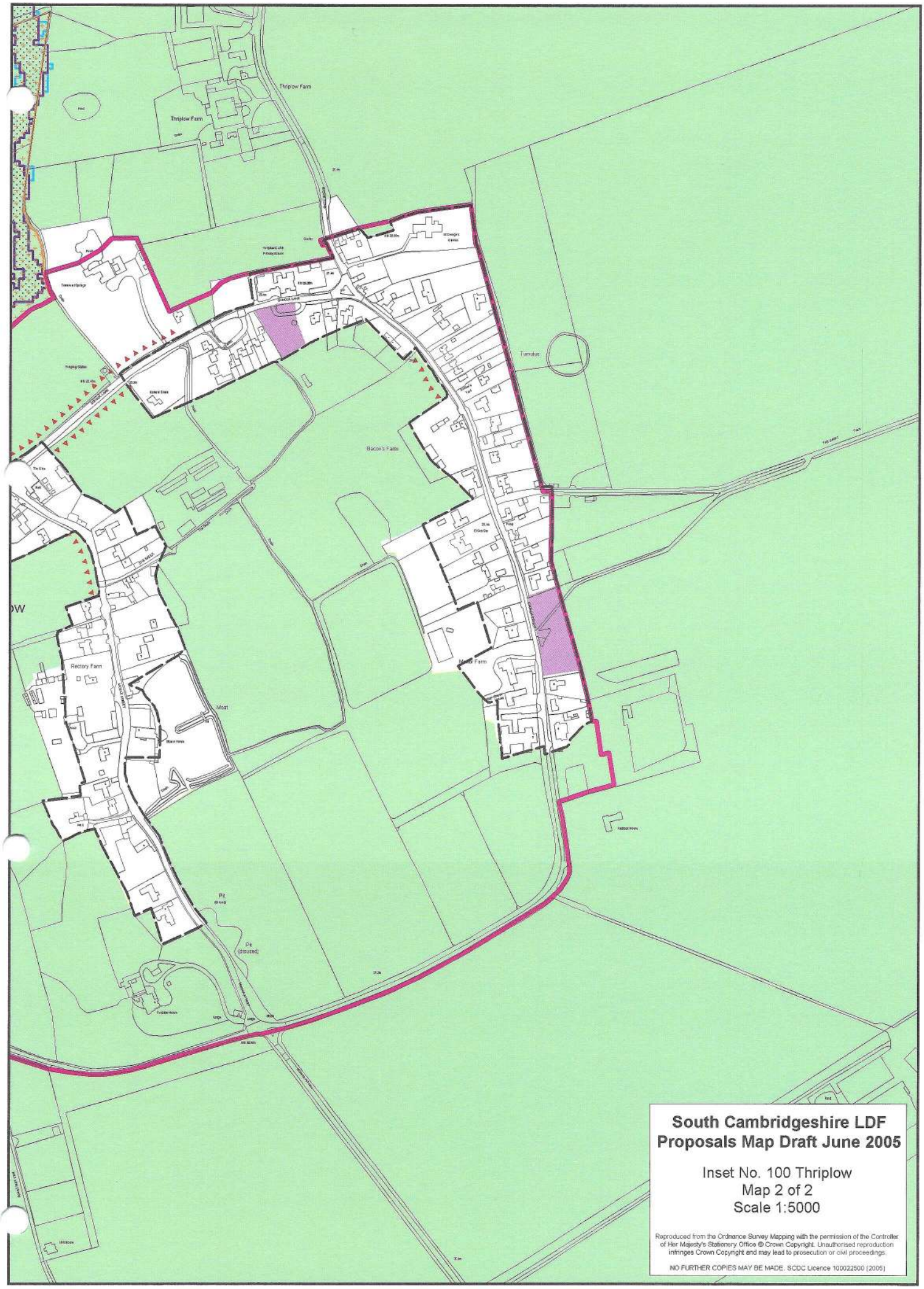

South Cambridgeshire LDF
Proposals Map Draft June 2005

Inset No. 100 Thriplow
Map 2 of 2
Scale 1:5000

Reproduced from the Ordnance Survey Mapping with the permission of the Controller of Her Majesty's Stationery Office © Crown Copyright. Unauthorised reproduction infringes Crown Copyright and may lead to prosecution or civil proceedings.

NO FURTHER COPIES MAY BE MADE. SCDC Licence 100022500 [2005]

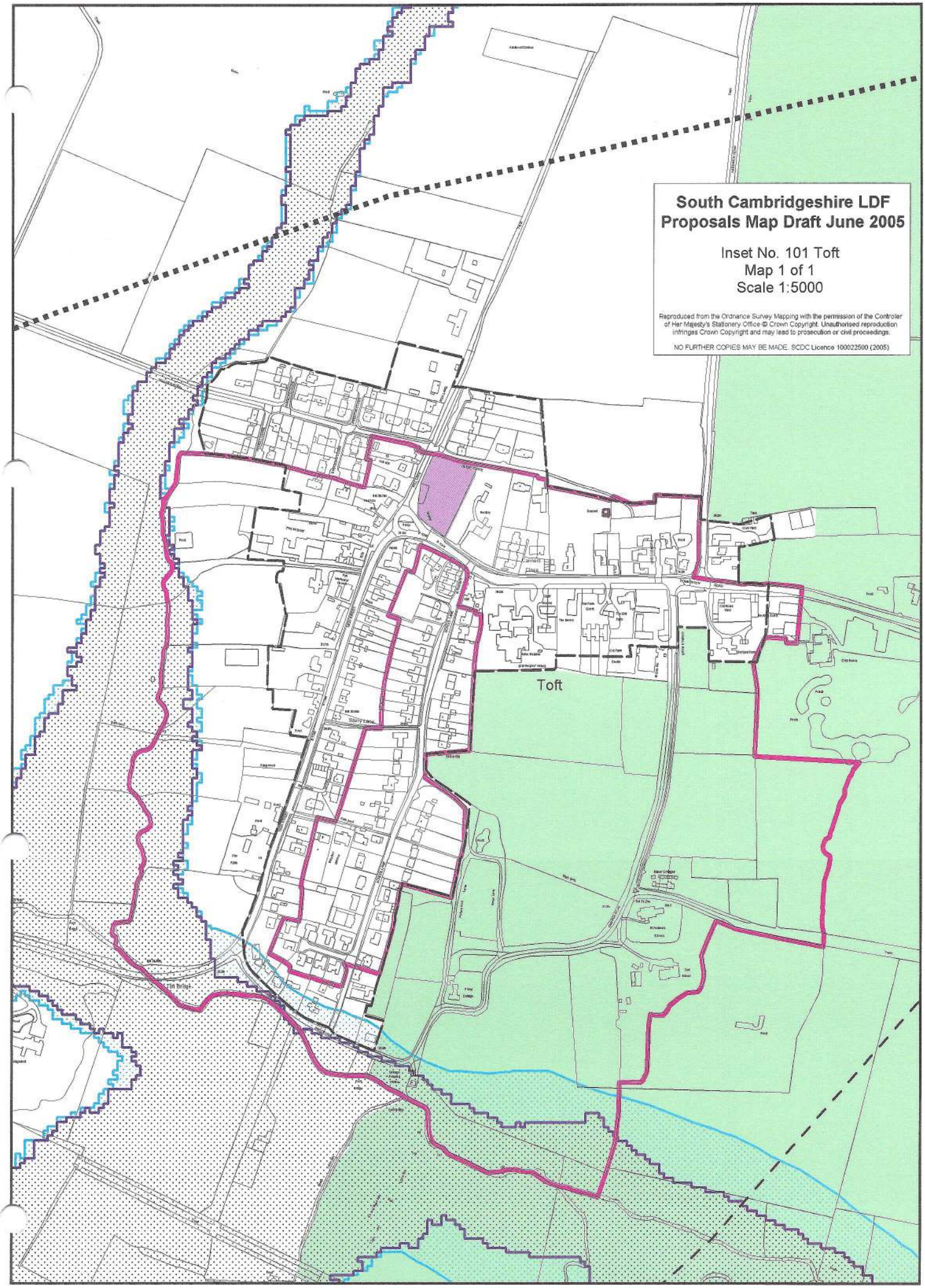
South Cambridgeshire LDF
Proposals Map Draft June 2005
Inset No. 101 Toft
Map 1 of 1
Scale 1:5000
Reproduced from the Ordnance Survey Mapping with the permission of the Controller of Her Majesty's Stationery Office © Crown Copyright. Unauthorised reproduction infringes Crown Copyright and may lead to prosecution or civil proceedings.
NO FURTHER COPIES MAY BE MADE. SCDC Licence 100022500 (2005)
Toft

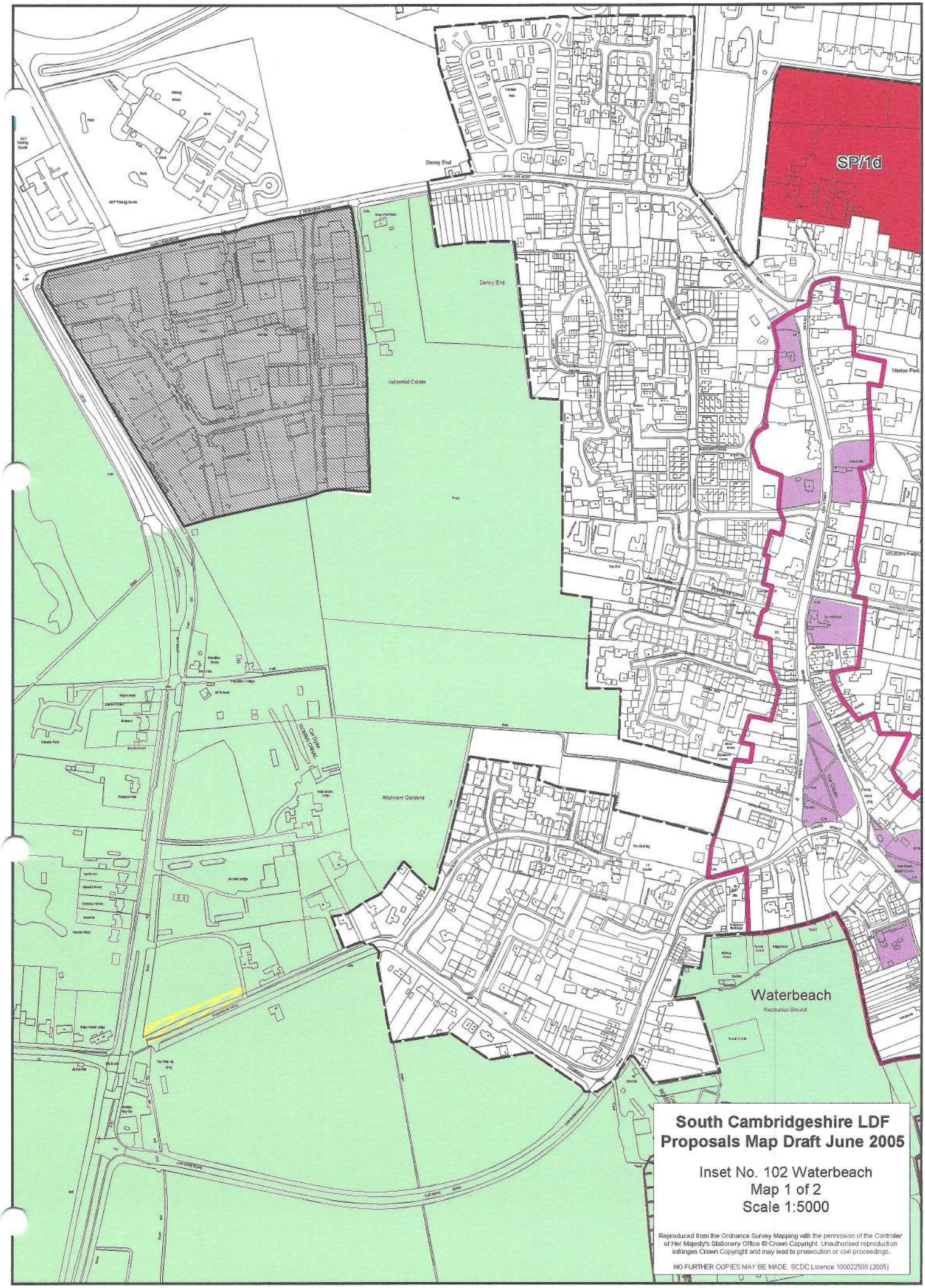

South Cambridgeshire LDF
Proposals Map Draft June 2005

Inset No. 102 Waterbeach
Map 1 of 2
Scale 1:5000

Reproduced from the Ordnance Survey Mapping with the permission of the Controller of Her Majesty's Stationery Office © Crown Copyright. Unauthorised reproduction infringes Crown Copyright and may lead to prosecution or civil proceedings.

NO FURTHER COPIES MAY BE MADE. SCDC Licence 100022500 (2005)

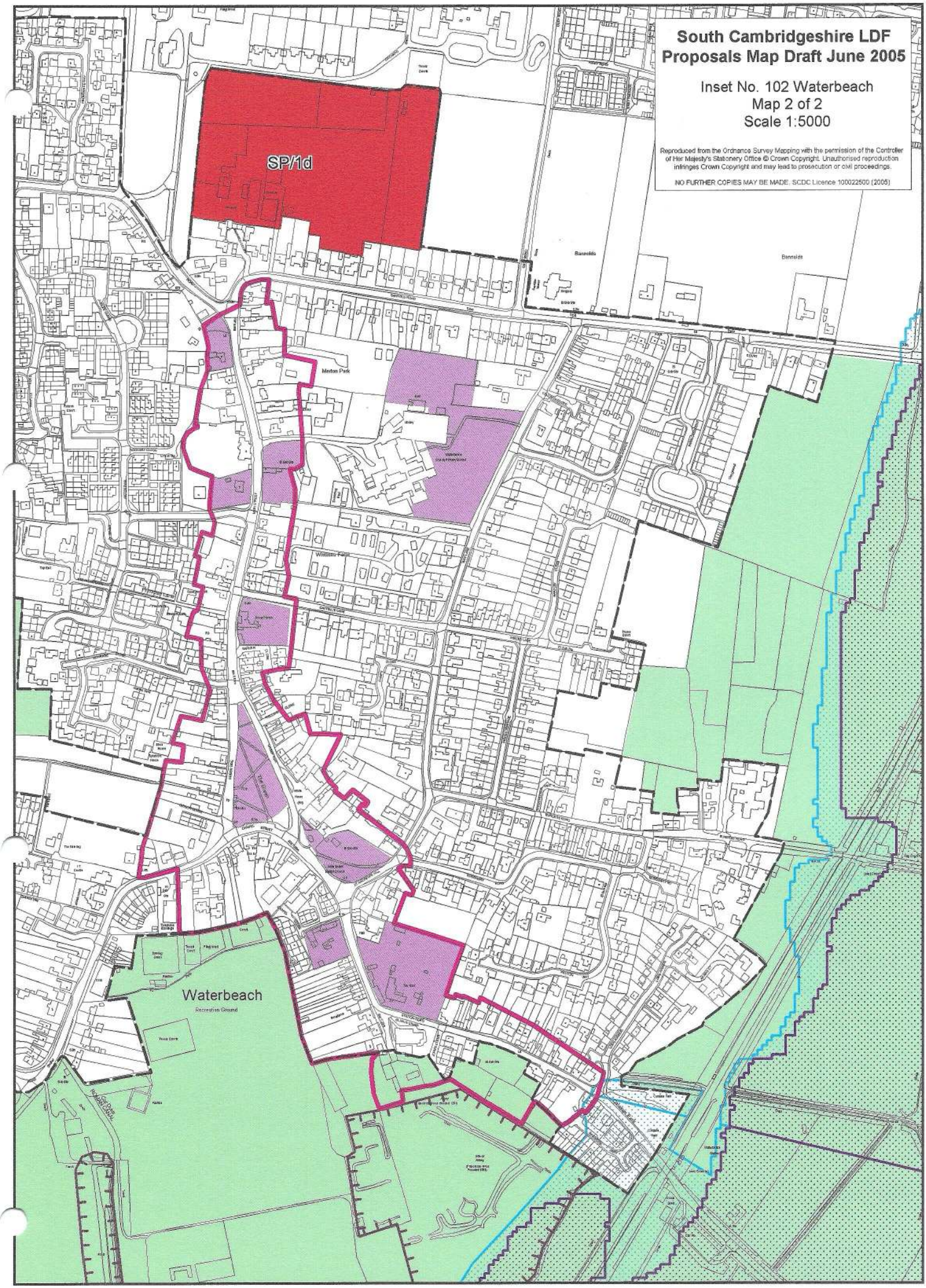
South Cambridgeshire LDF
Proposals Map Draft June 2005
Inset No. 102 Waterbeach
Map 2 of 2
Scale 1:5000
Reproduced from the Ordnance Survey Mapping with the permission of the Controller of Her Majesty's Stationery Office © Crown Copyright. Unauthorised reproduction infringes Crown Copyright and may lead to prosecution or civil proceedings.
NO FURTHER COPIES MAY BE MADE. SCDC Licence 100022500 (2005)
SP/1d
Bannolds
Bannolds
Merton Park
Waterbeach
Recreation Ground

South Cambridgeshire LDF
Proposals Map Draft June 2005

Inset No. 103 Weston Colville
Map 1 of 1
Scale 1:5000

Reproduced from the Ordnance Survey Mapping with the permission of the Controller of Her Majesty's Stationery Office © Crown Copyright. Unauthorised reproduction infringes Crown Copyright and may lead to prosecution or civil proceedings.

NO FURTHER COPIES MAY BE MADE. SCDC Licence 100022500 (2005)

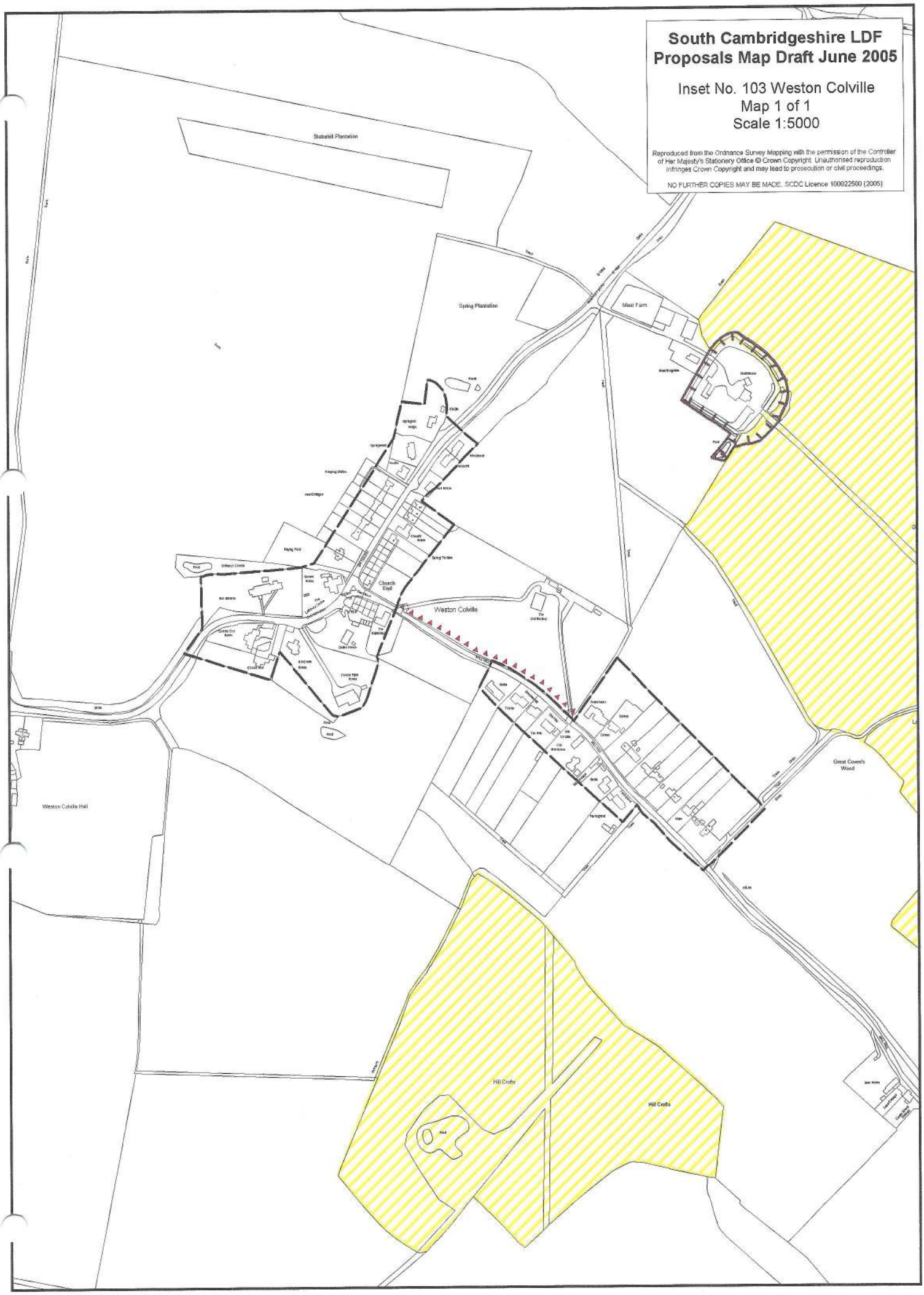

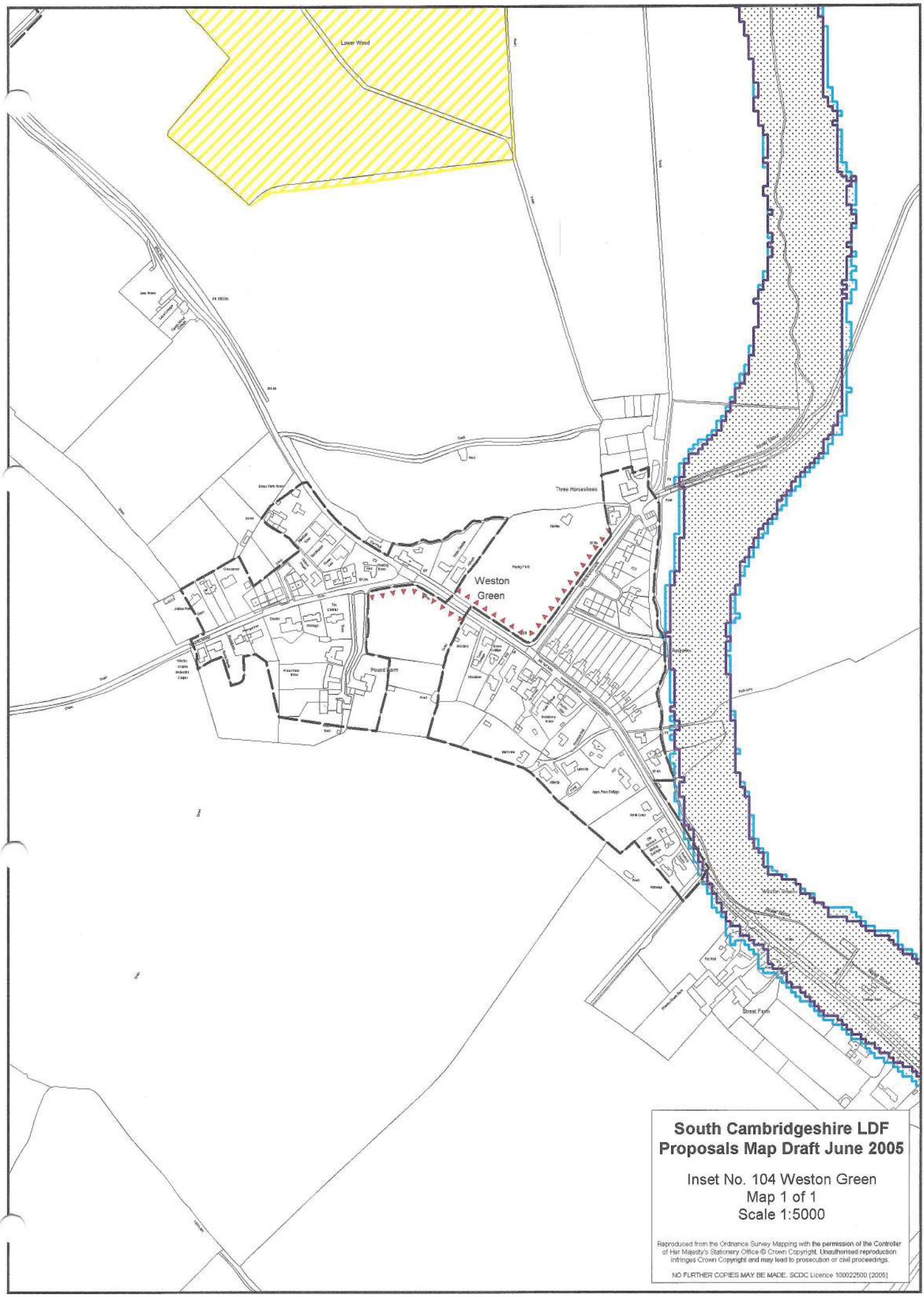

South Cambridgeshire LDF Proposals Map Draft June 2005

Inset No. 104 Weston Green
Map 1 of 1
Scale 1:5000

Reproduced from the Ordnance Survey Mapping with the permission of the Controller of Her Majesty's Stationery Office © Crown Copyright. Unauthorised reproduction infringes Crown Copyright and may lead to prosecution or civil proceedings.

NO FURTHER COPIES MAY BE MADE. SCDC Licence 100022500 [2005]

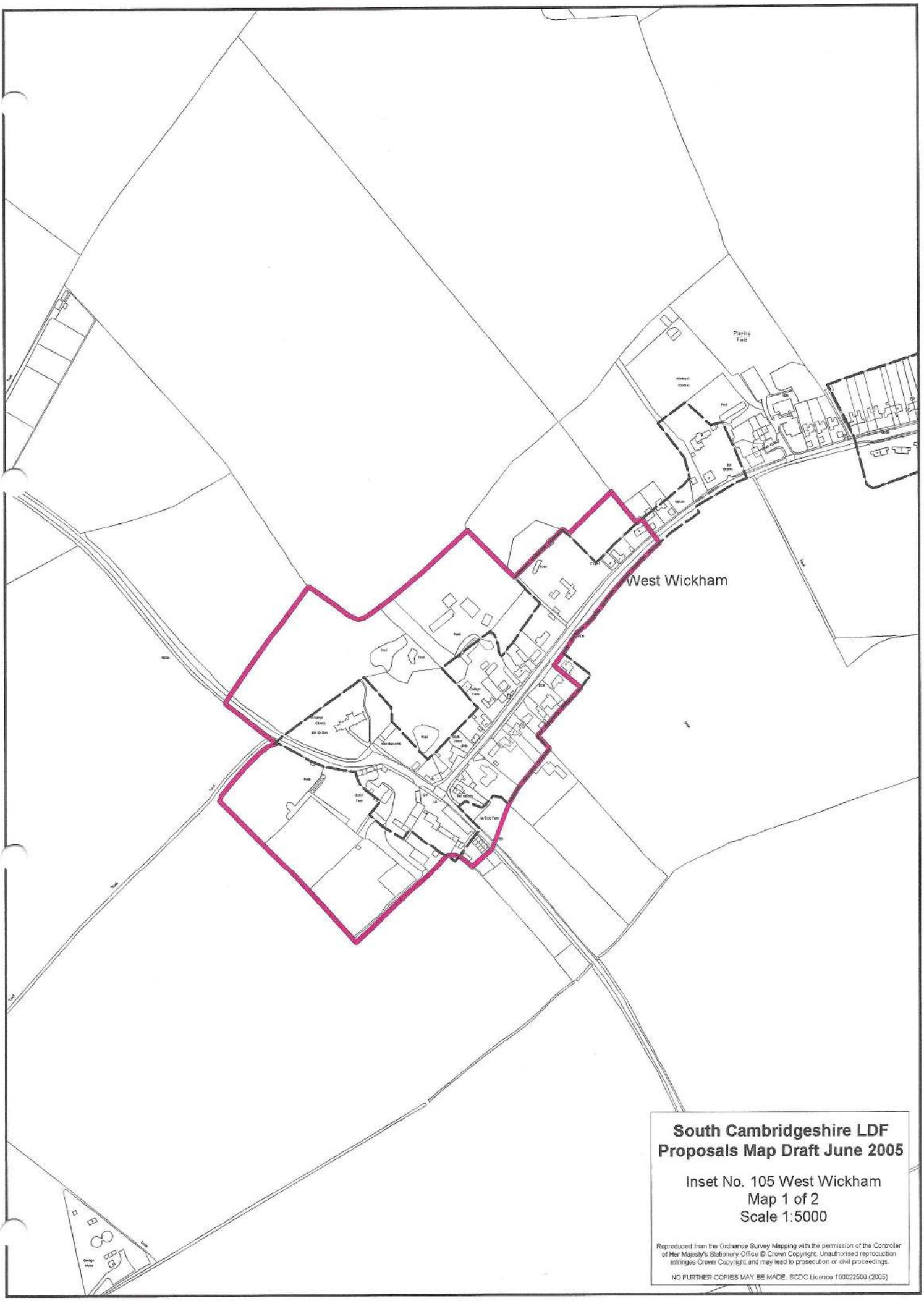

South Cambridgeshire LDF
Proposals Map Draft June 2005

Inset No. 105 West Wickham
Map 1 of 2
Scale 1:5000

Reproduced from the Ordnance Survey Mapping with the permission of the Controller of Her Majesty's Stationery Office © Crown Copyright. Unauthorised reproduction infringes Crown Copyright and may lead to prosecution or civil proceedings.

NO FURTHER COPIES MAY BE MADE. SCDC Licence 100022500 (2005)

South Cambridgeshire LDF
Proposals Map Draft June 2005

Inset No. 105 West Wickham
Map 2 of 2
Scale 1:5000

Reproduced from the Ordnance Survey Mapping with the permission of the Controller of Her Majesty's Stationery Office © Crown Copyright. Unauthorised reproduction infringes Crown Copyright and may lead to prosecution or civil proceedings.

NO FURTHER COPIES MAY BE MADE. SCDC Licence 100022500 (2005)

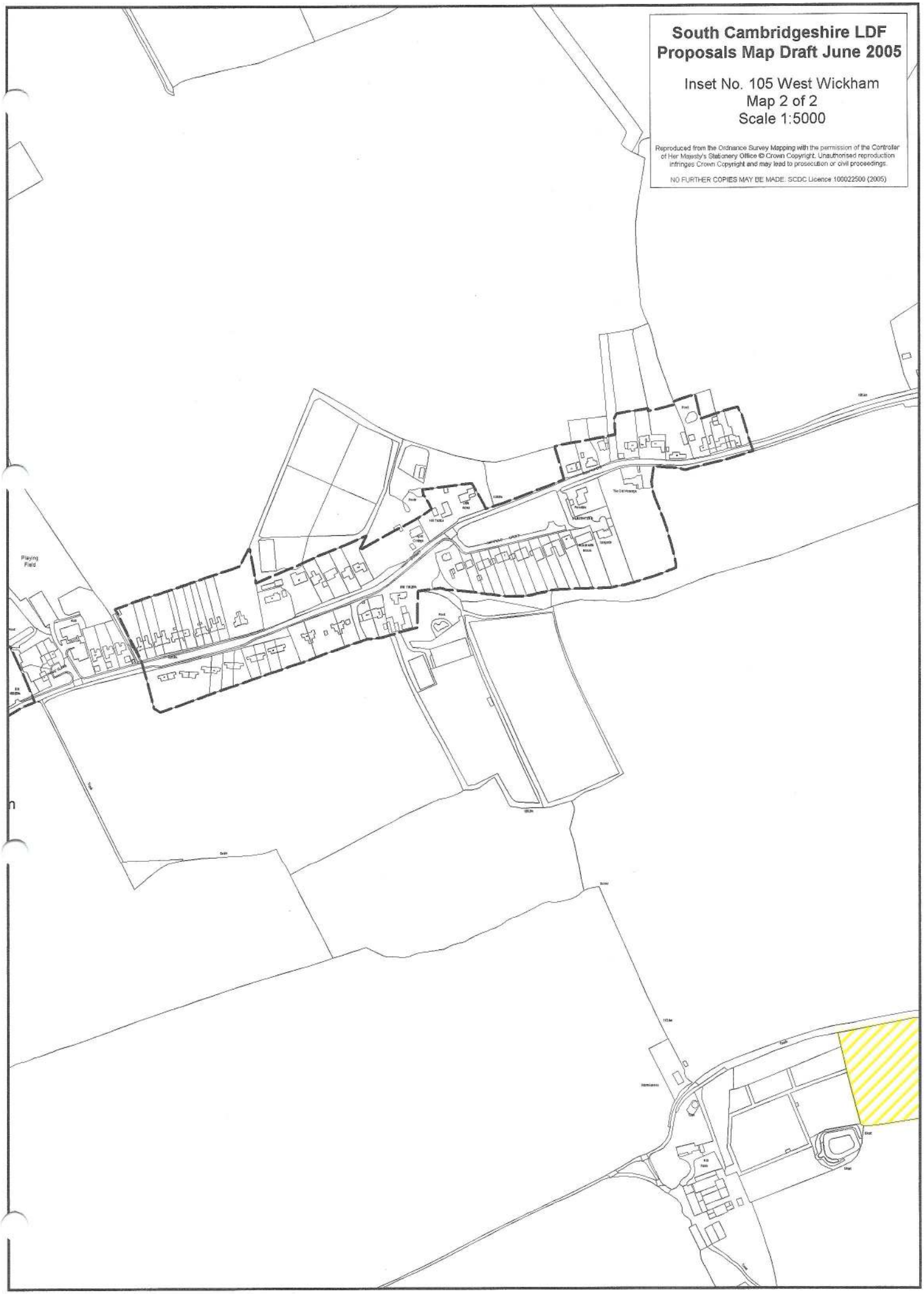

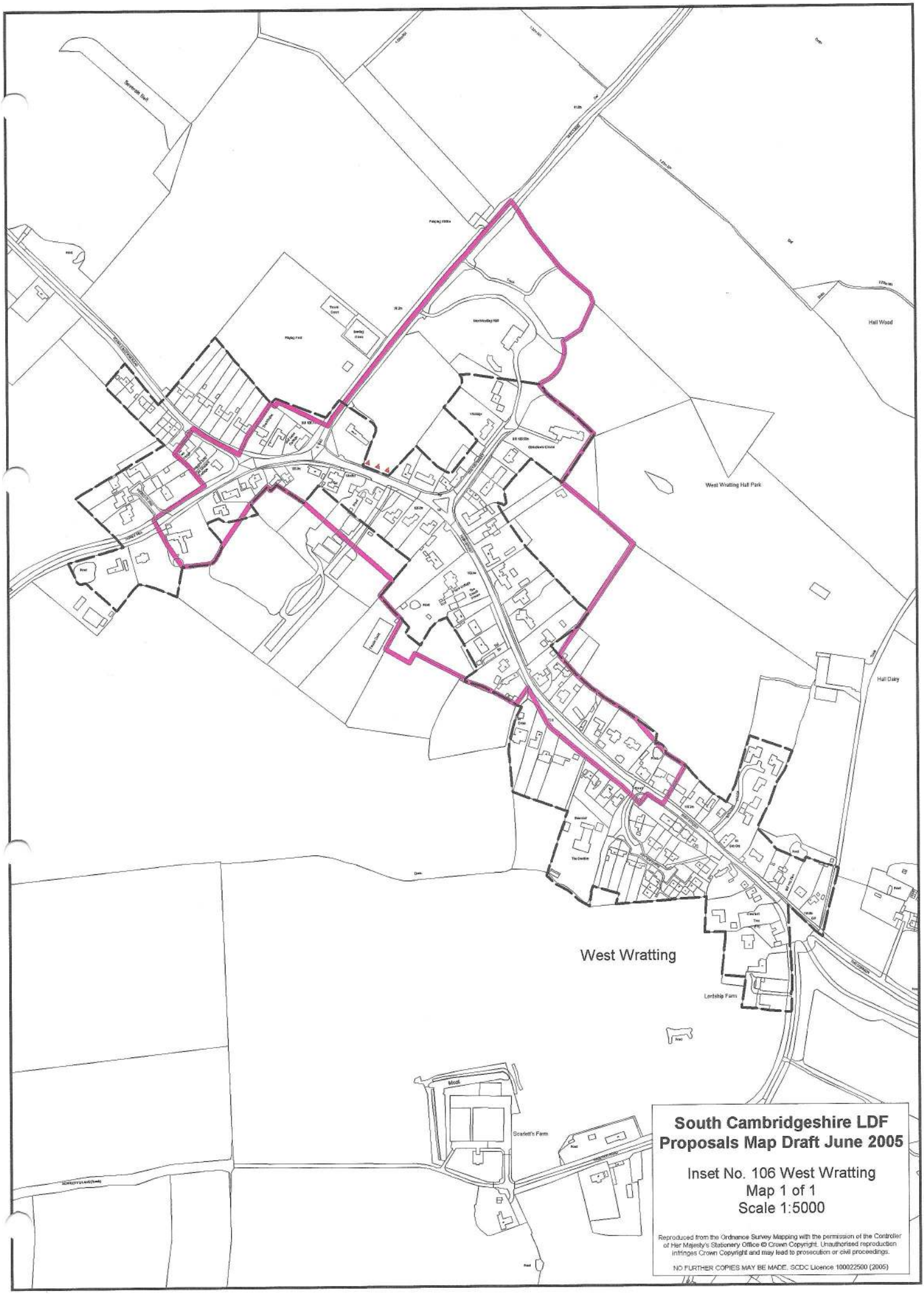

South Cambridgeshire LDF
Proposals Map Draft June 2005

Inset No. 106 West Wratting
Map 1 of 1
Scale 1:5000

Reproduced from the Ordnance Survey Mapping with the permission of the Controller of Her Majesty's Stationery Office © Crown Copyright. Unauthorised reproduction infringes Crown Copyright and may lead to prosecution or civil proceedings.

NO FURTHER COPIES MAY BE MADE. SCDC Licence 100022500 (2005)

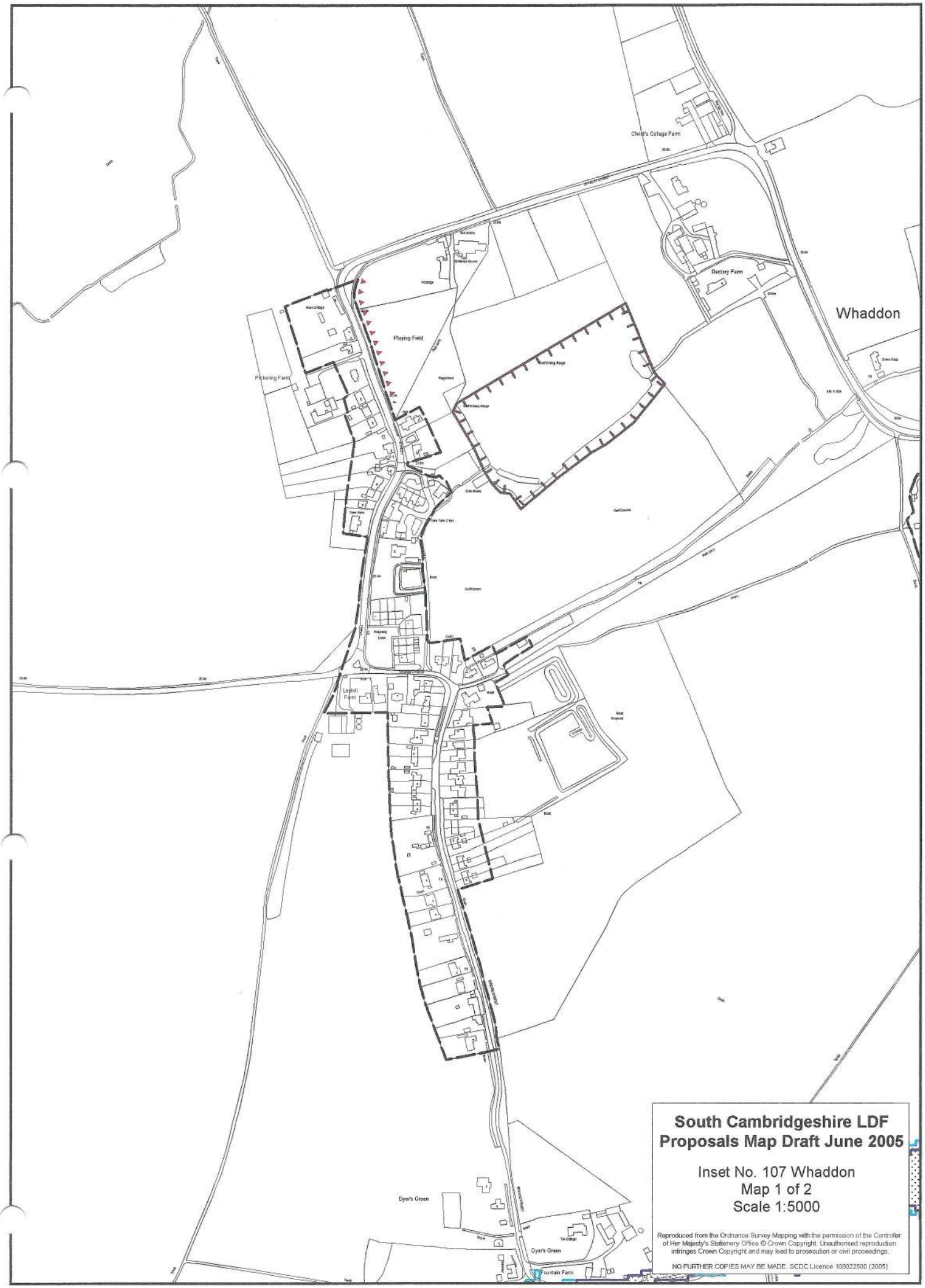

South Cambridgeshire LDF
Proposals Map Draft June 2005

Inset No. 107 Whaddon
Map 1 of 2
Scale 1:5000

Reproduced from the Ordnance Survey Mapping with the permission of the Controller of Her Majesty's Stationery Office © Crown Copyright. Unauthorised reproduction infringes Crown Copyright and may lead to prosecution or civil proceedings.

NO FURTHER COPIES MAY BE MADE. SCDC Licence 100022500 (2005)

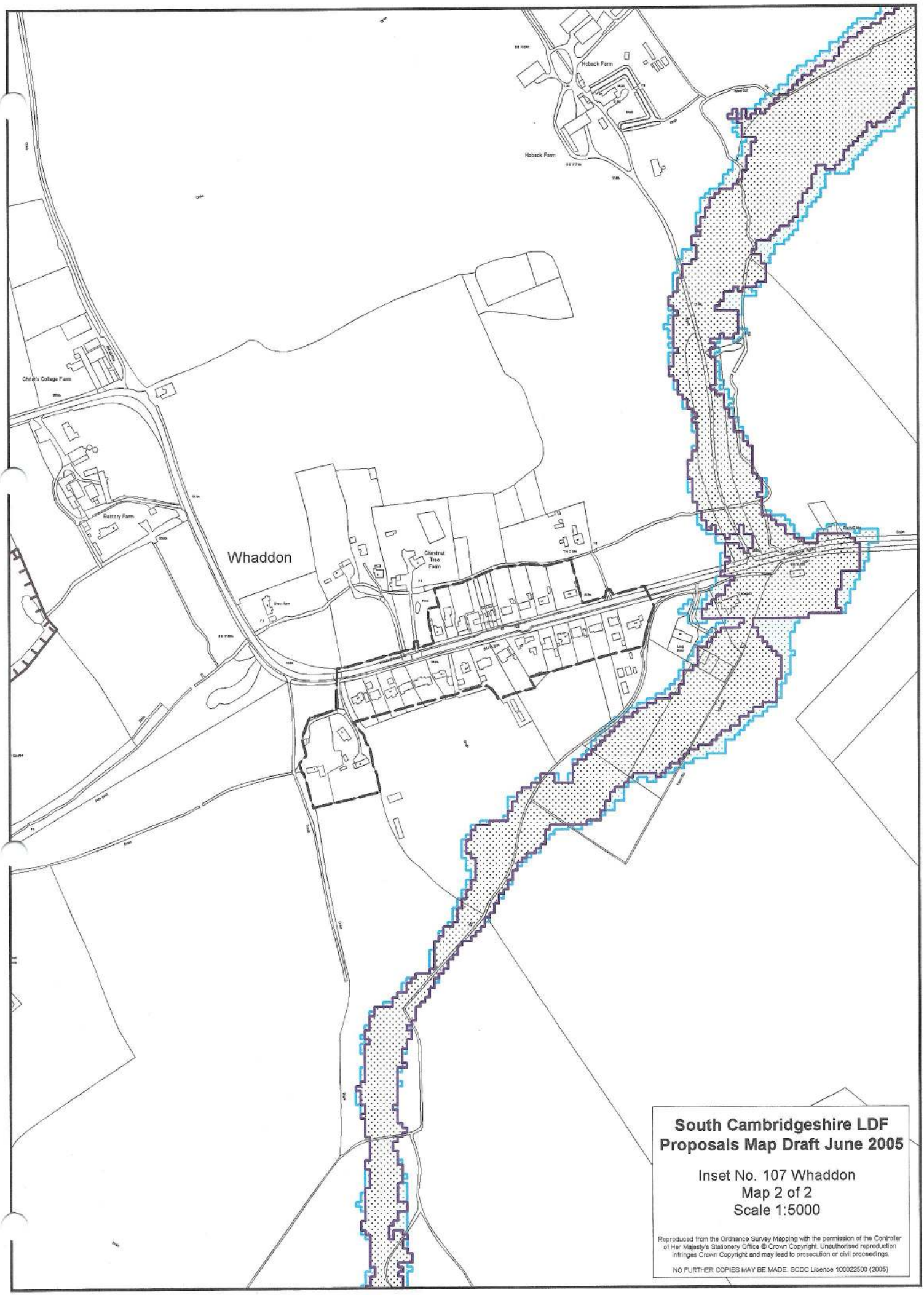

South Cambridgeshire LDF
Proposals Map Draft June 2005

Inset No. 107 Whaddon
Map 2 of 2
Scale 1:5000

Reproduced from the Ordnance Survey Mapping with the permission of the Controller of Her Majesty's Stationery Office © Crown Copyright. Unauthorised reproduction infringes Crown Copyright and may lead to prosecution or civil proceedings.

NO FURTHER COPIES MAY BE MADE. SCDC Licence 100022500 (2005)

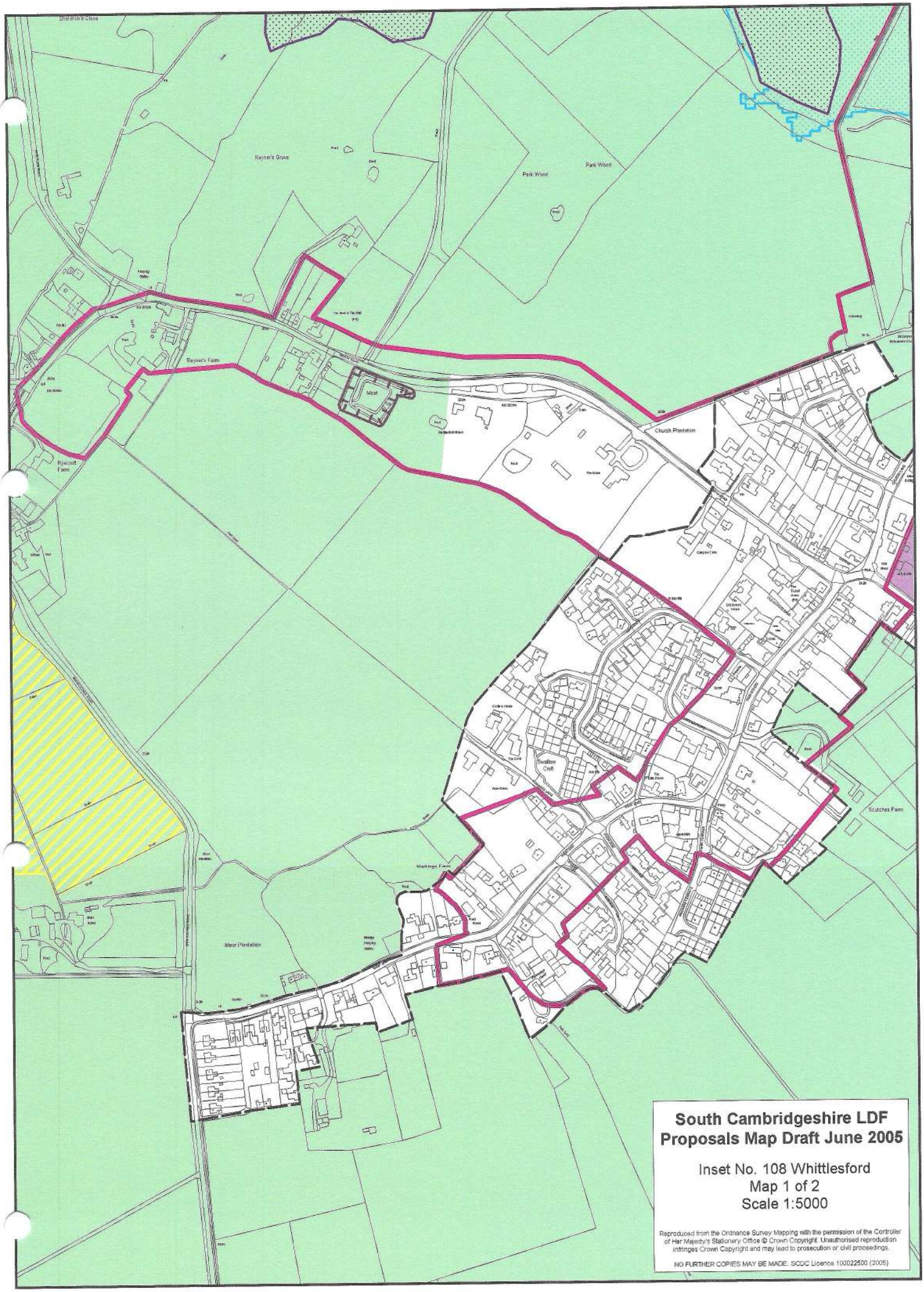

South Cambridgeshire LDF Proposals Map Draft June 2005

Inset No. 108 Whittlesford
Map 1 of 2
Scale 1:5000

Reproduced from the Ordnance Survey Mapping with the permission of the Controller of Her Majesty's Stationery Office © Crown Copyright. Unauthorised reproduction infringes Crown Copyright and may lead to prosecution or civil proceedings.

NO FURTHER COPIES MAY BE MADE. SCDC Licence 100022500 (2005)

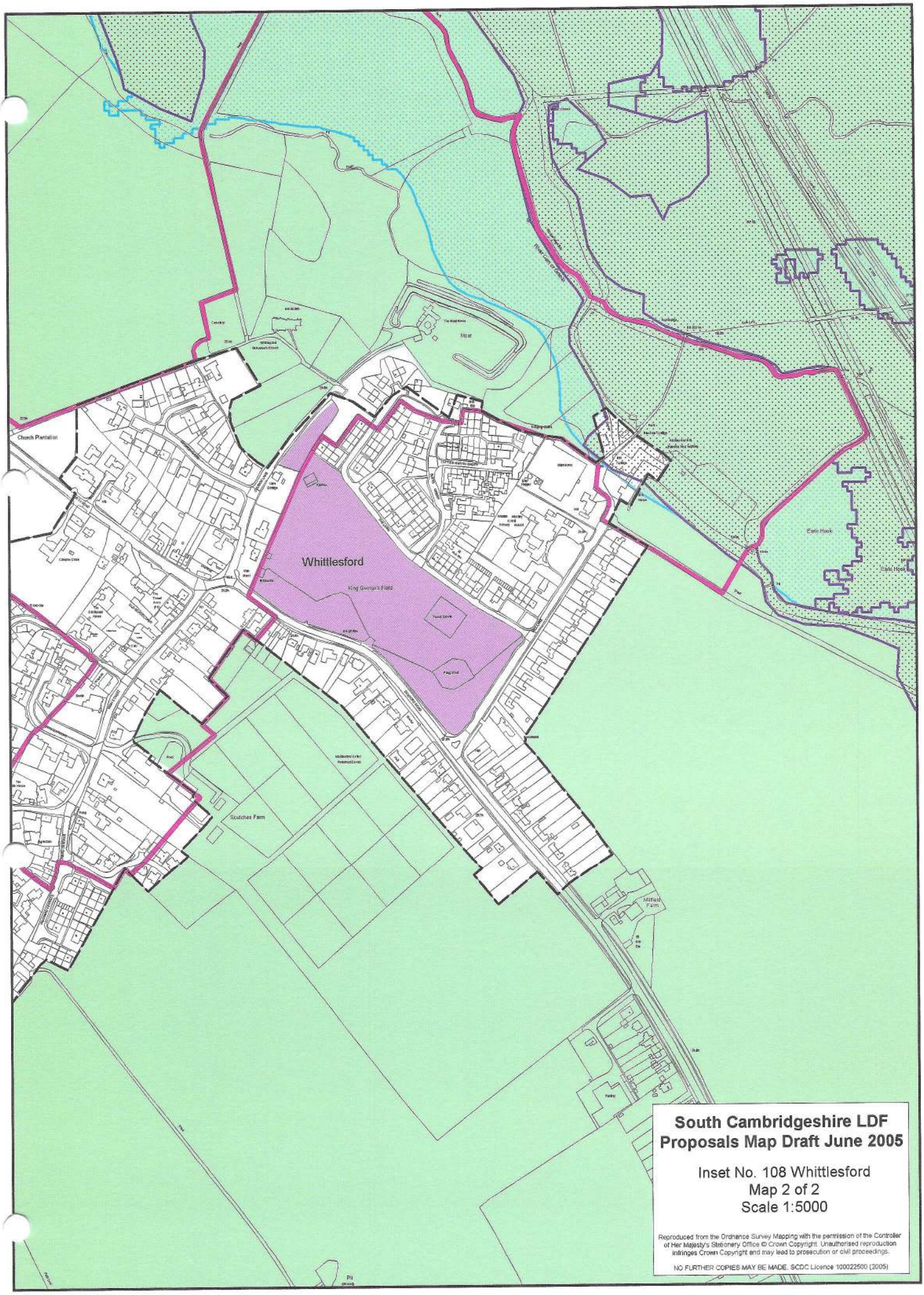

South Cambridgeshire LDF Proposals Map Draft June 2005

Inset No. 108 Whittlesford
Map 2 of 2
Scale 1:5000

Reproduced from the Ordnance Survey Mapping with the permission of the Controller of Her Majesty's Stationery Office © Crown Copyright. Unauthorised reproduction infringes Crown Copyright and may lead to prosecution or civil proceedings.

NO FURTHER COPIES MAY BE MADE. SCDC Licence 100022500 (2005)

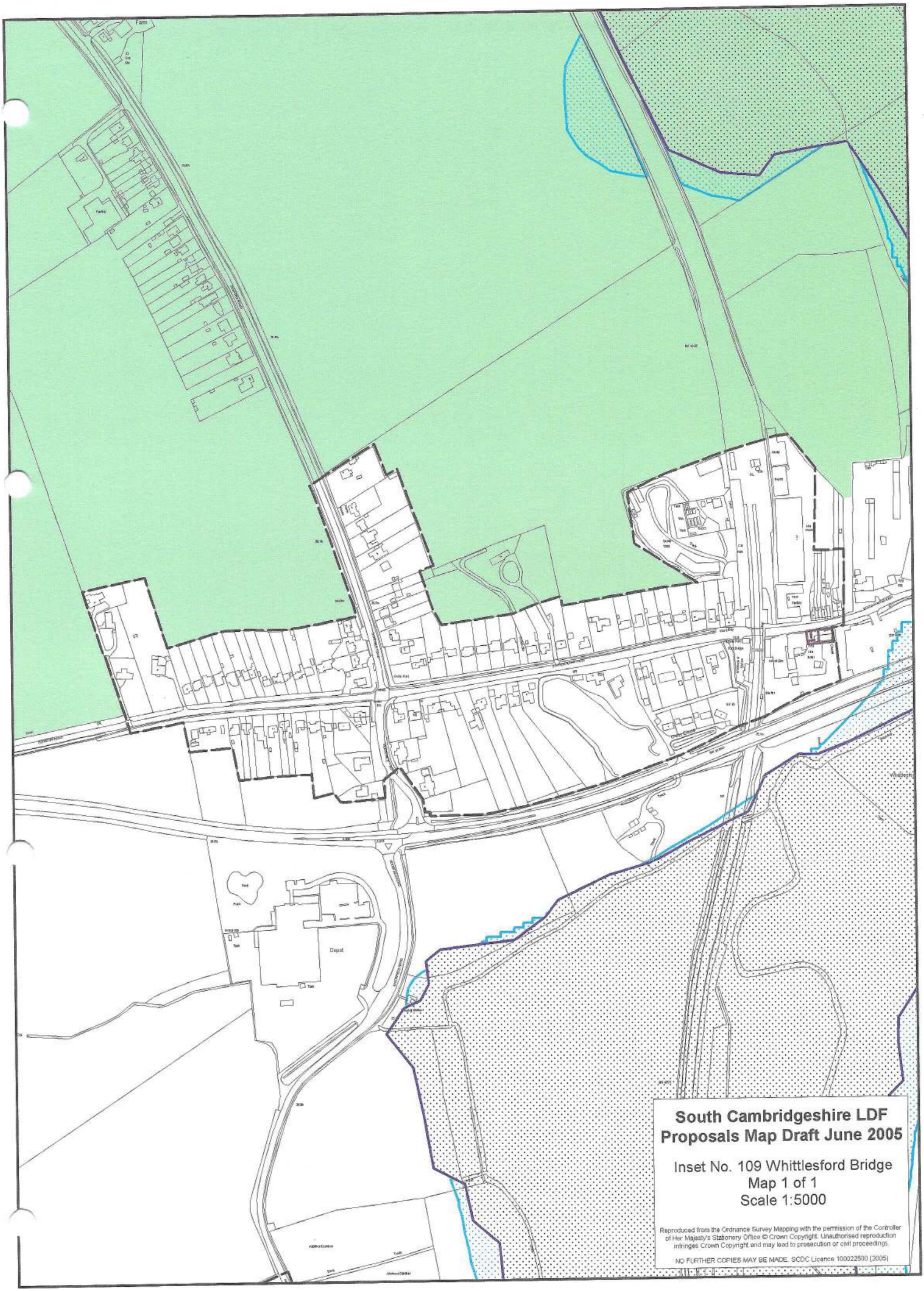

South Cambridgeshire LDF Proposals Map Draft June 2005

Inset No. 109 Whittlesford Bridge
Map 1 of 1
Scale 1:5000

Reproduced from the Ordnance Survey Mapping with the permission of the Controller of Her Majesty's Stationery Office © Crown Copyright. Unauthorised reproduction infringes Crown Copyright and may lead to prosecution or civil proceedings.

NO FURTHER COPIES MAY BE MADE. SCDC Licence 100022500 (2005)

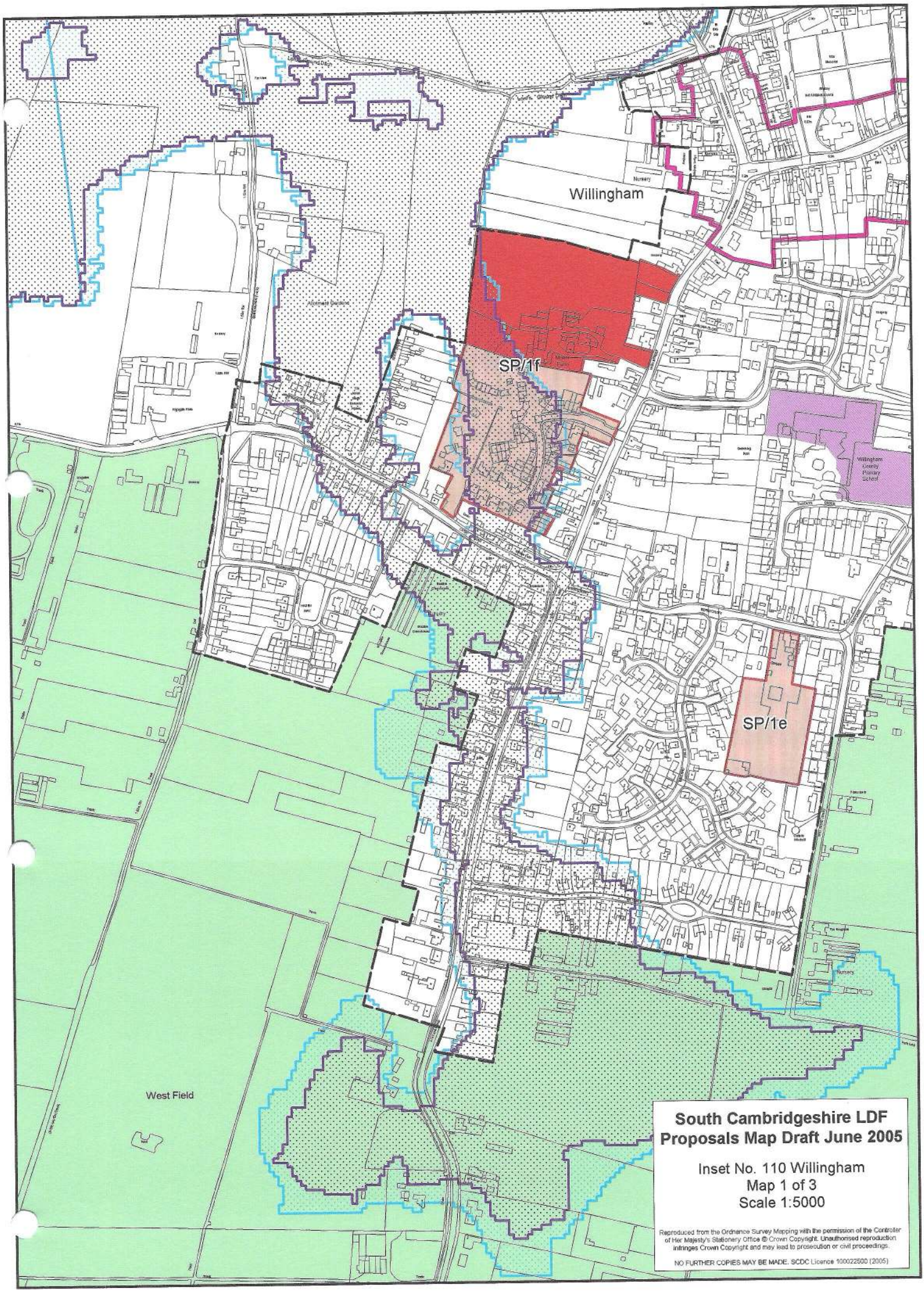

South Cambridgeshire LDF
Proposals Map Draft June 2005

Inset No. 110 Willingham
Map 1 of 3
Scale 1:5000

Reproduced from the Ordnance Survey Mapping with the permission of the Controller of Her Majesty's Stationery Office © Crown Copyright. Unauthorised reproduction infringes Crown Copyright and may lead to prosecution or civil proceedings.

NO FURTHER COPIES MAY BE MADE. SCDC Licence 100022500 (2005)

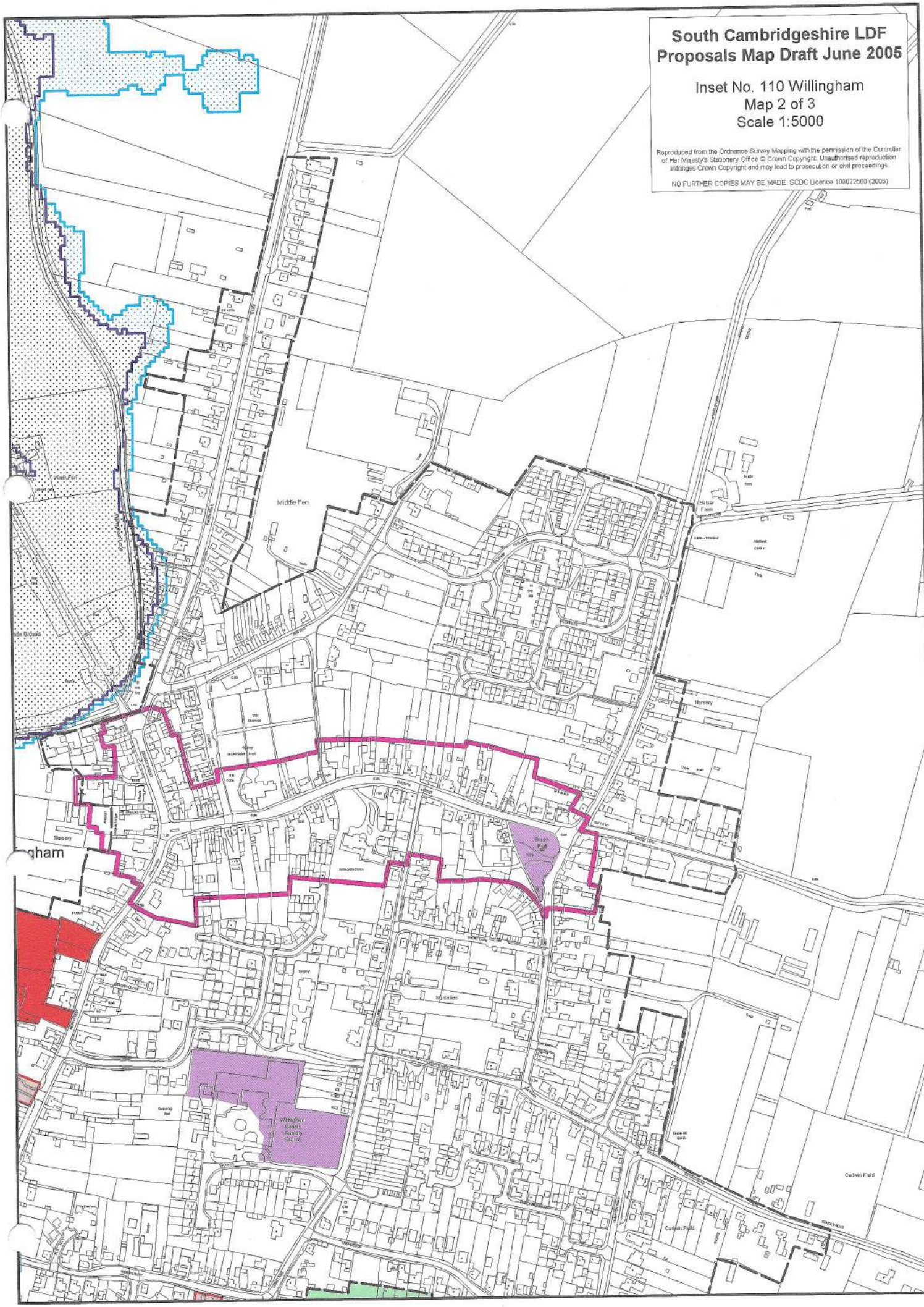
South Cambridgeshire LDF
Proposals Map Draft June 2005
Inset No. 110 Willingham
Map 2 of 3
Scale 1:5000
Reproduced from the Ordnance Survey Mapping with the permission of the Controller of Her Majesty's Stationery Office © Crown Copyright. Unauthorised reproduction infringes Crown Copyright and may lead to prosecution or civil proceedings.
NO FURTHER COPIES MAY BE MADE. SCDC Licence 100022500 (2005)
Middle Fen
Nursery
Nursery
Cadwin Field
Cadwin Field

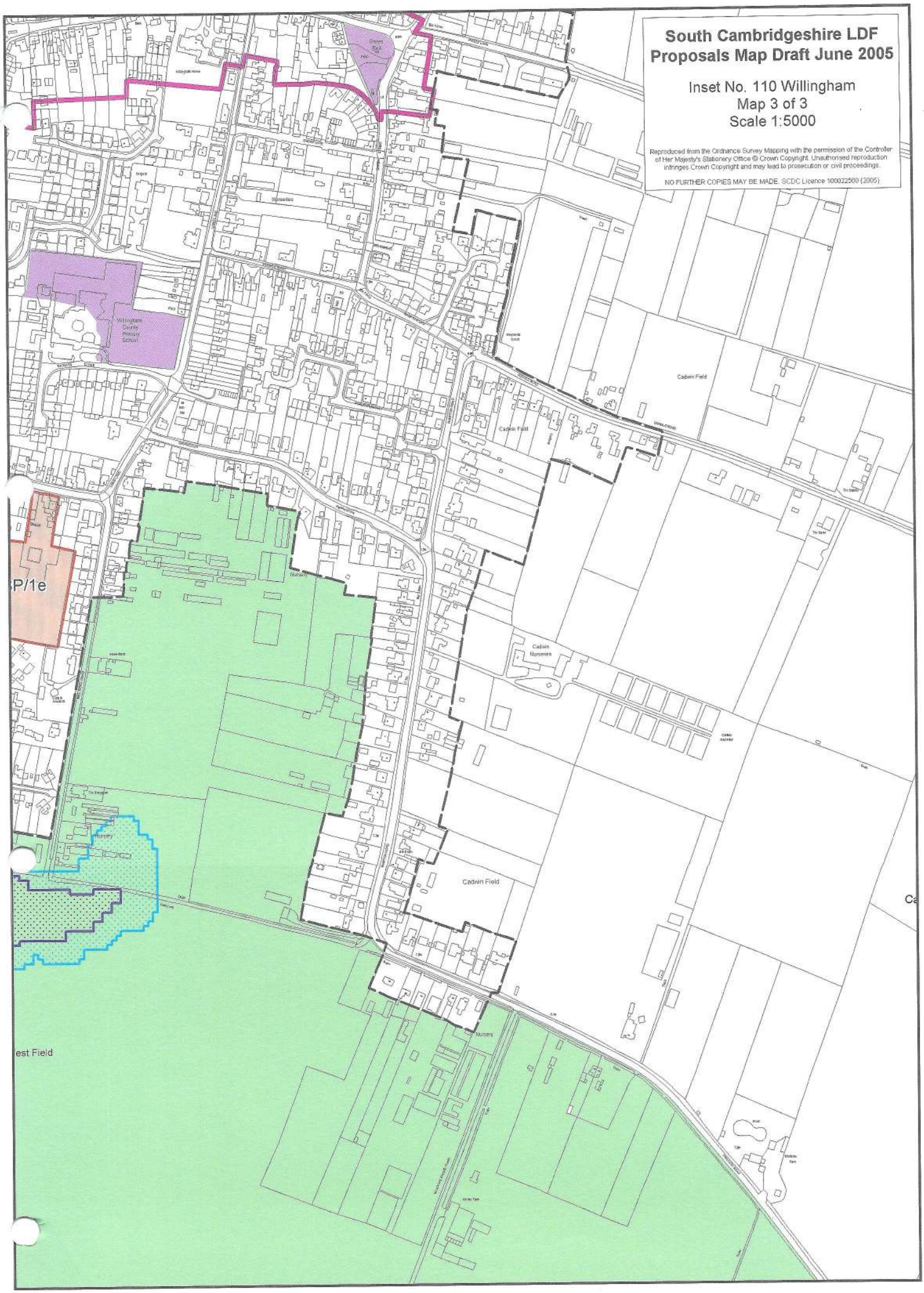
South Cambridgeshire LDF
Proposals Map Draft June 2005
Inset No. 110 Willingham
Map 3 of 3
Scale 1:5000
Reproduced from the Ordnance Survey Mapping with the permission of the Controller of Her Majesty's Stationery Office © Crown Copyright. Unauthorised reproduction infringes Crown Copyright and may lead to prosecution or civil proceedings.
NO FURTHER COPIES MAY BE MADE. SCDC Licence 100022500 (2005)
Cadwin Field
Cadwin Field
Cadwin Nurseries
Cadwin Field
Nursery
Nursery
Nursery
P/1e
est Field

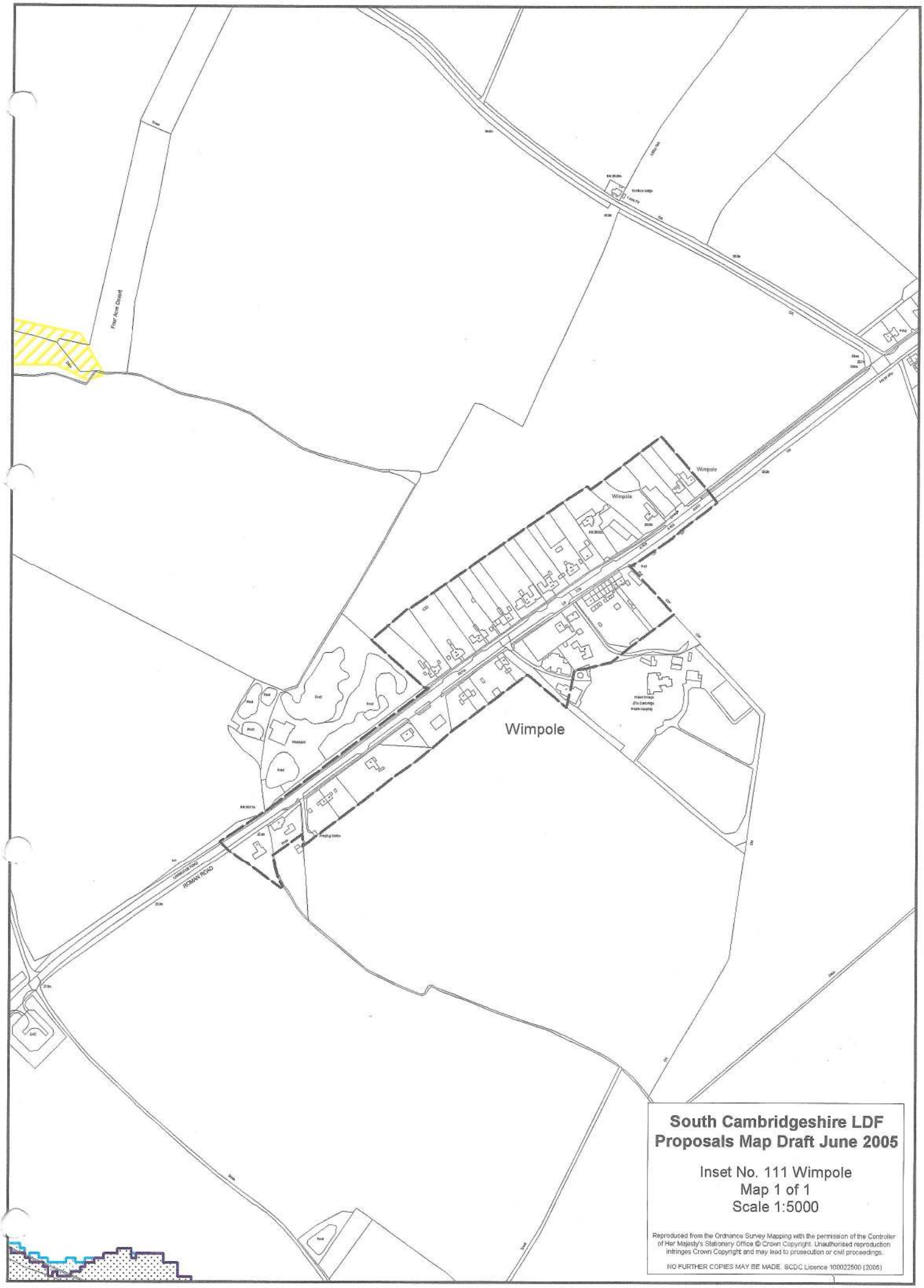

South Cambridgeshire LDF
Proposals Map Draft June 2005

Inset No. 111 Wimpole
Map 1 of 1
Scale 1:5000

Reproduced from the Ordnance Survey Mapping with the permission of the Controller of Her Majesty's Stationary Office © Crown Copyright. Unauthorised reproduction infringes Crown Copyright and may lead to prosecution or civil proceedings.

NO FURTHER COPIES MAY BE MADE. SCDC Licence 100022500 (2005)

South Cambridgeshire Local Development Framework

Proposals Map Draft June 2005

District Wide Map 1 of 2

Scale 1:50,000

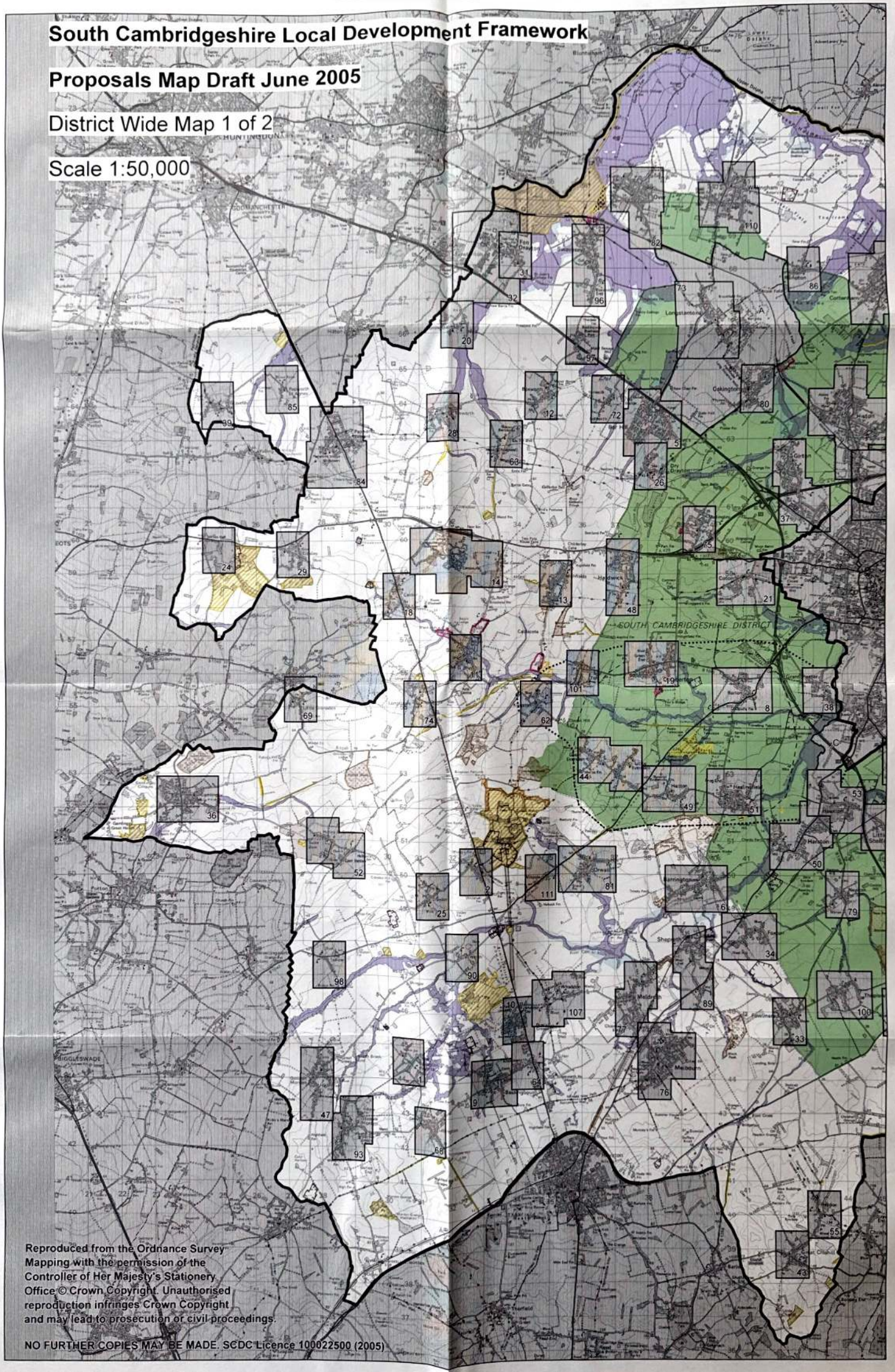

Reproduced from the Ordnance Survey Mapping with the permission of the Controller of Her Majesty's Stationery Office © Crown Copyright. Unauthorised reproduction infringes Crown Copyright and may lead to prosecution or civil proceedings.

NO FURTHER COPIES MAY BE MADE. SCDC Licence 100022500 (2005)

South Cambridgeshire Local Development Framework

Proposals Map Draft June 2005

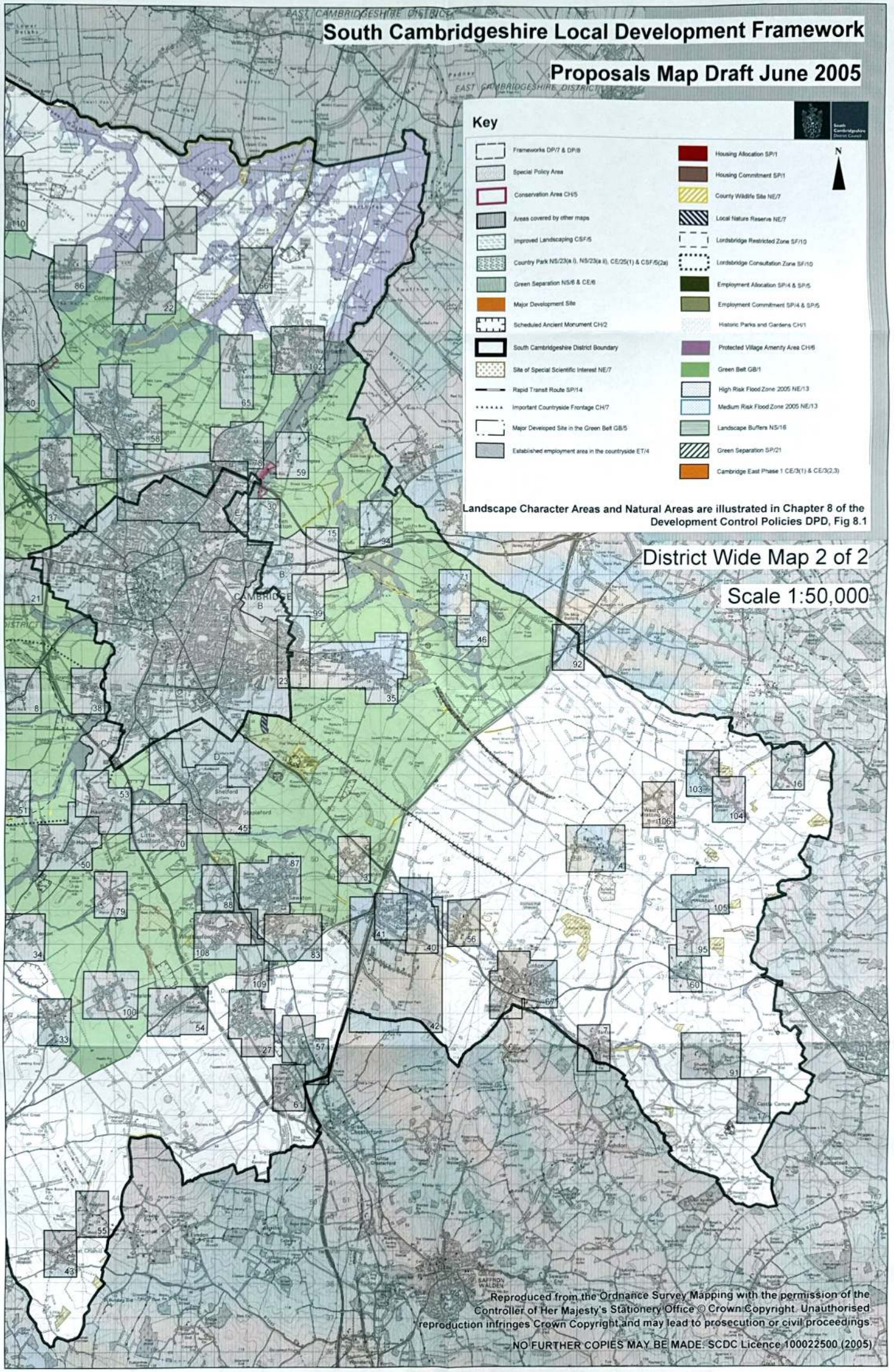
Key
Frameworks DP/7 & DP/8
Special Policy Area
Conservation Area CH/5
Areas covered by other maps
Improved Landscaping CSF/5
Country Park NS/23(a i), NS/23(a ii), CE/25(1) & CSF/5(2a)
Green Separation NS/6 & CE/6
Major Development Site
Scheduled Ancient Monument CH/2
South Cambridgeshire District Boundary
Site of Special Scientific Interest NE/7
Rapid Transit Route SP/14
Important Countryside Frontage CH/7
Major Developed Site in the Green Belt GB/5
Established employment area in the countryside ET/4
Housing Allocation SP/1
Housing Commitment SP/1
County Wildlife Site NE/7
Local Nature Reserve NE/7
Lordsbridge Restricted Zone SF/10
Lordsbridge Consultation Zone SF/10
Employment Allocation SP/4 & SP/5
Employment Commitment SP/4 & SP/5
Historic Parks and Gardens CH/1
Protected Village Amenity Area CH/6
Green Belt GB/1
High Risk Flood Zone 2005 NE/13
Medium Risk Flood Zone 2005 NE/13
Landscape Buffers NS/16
Green Separation SP/21
Cambridge East Phase 1 CE/3(1) & CE/3(2,3)
N
EAST CAMBRIDGESHIRE DISTRICT
CAMBRIDGE
SAFFRON WALDEN

Landscape Character Areas and Natural Areas are illustrated in Chapter 8 of the Development Control Policies DPD, Fig 8.1

District Wide Map 2 of 2

Scale 1:50,000

Reproduced from the Ordnance Survey Mapping with the permission of the Controller of Her Majesty's Stationery Office © Crown Copyright. Unauthorised reproduction infringes Crown Copyright and may lead to prosecution or civil proceedings.

NO FURTHER COPIES MAY BE MADE. SCDC Licence 100022500 (2005)